

DEERFIELD #35 - SHORT

20.4 Miles

	@Mile	CF1 (15.2'/m) +/-311 ft	Dist
R	0.1	IRVINE CENTER	0.9
R	1.0	HARVARD	0.8
←	L 1.8	WALNUT	1.4
R	3.2	BROWNING	0.2
←	L 3.4	MITCHELL	1.0
R	4.4	NEWPORT	0.3
←	*L 4.7	EL CAMINO REAL	0.5
R	5.2	3RD	0.0
←	L 5.2	PROSPECT	1.1
←	*L 6.3	17TH	0.3
R	6.6	YORBA	0.9
←	L 7.5	FAIRHAVEN	0.7
R	8.2	DAYNA	0.1
↪	FL 8.3	ALBION	0.3
R	8.6	CAMBRIDGE	0.7
←	L 9.3	PALMYRA	0.3
R	9.6	GRAND	0.2
←	L 9.8	ALMOND	0.1
R	9.9	GLASSELL	0.1
↻	*L 10	PLAZA SQUARE 7/8 circle	0.1
R	10.1	@ SW ❖	0.0

STARBUCKS



CHAPMAN & GLASSELL, ORANGE

R	10.1	exit into Plaza Square circle	0.0
R	10.1	GLASSELL (South)	0.1
←	L 10.2	ALMOND	0.2
R	10.4	CENTER	0.3
←	L 10.7	CULVER	0.3
R	11.0	CAMBRIDGE	0.6
←	L 11.6	FAIRHAVEN	1.0
R	12.6	YORBA X 17th	1.0
to	13.6	ENDERLE CENTER	0.1
←	L 13.7	VANDENBERG	0.3
R	14.0	PROSPECT	0.8
R	14.8	FIRST	0.1
←	*L 14.9	EL CAMINO REAL	0.6
R	15.5	NEWPORT	0.2
←	*L 15.7	MITCHELL	1.0
R	16.7	BROWNING	0.3
←	L 17.0	WALNUT	1.4
R	18.4	HARVARD	0.6
←	L 19.0	DEERFIELD ⚠ (no STOP)	0.8
R	19.8	<FAWN GLEN/DEER SPR>	0.0
R	19.8	DEERWOOD WEST	0.5
←	L 20.3	DEERWOOD back to start	



Questions/Comments: rides@bikeirvine.org rev 3/15/24

Report mishaps to crash@bikeirvine.org

DCP#35 S

<https://ridewithgps.com/routes/43938801>

DEERFIELD #35 - SHORT

20.4 Miles

	@Mile	CF1 (15.2'/m) +/-311 ft	Dist
R	0.1	IRVINE CENTER	0.9
R	1.0	HARVARD	0.8
←	L 1.8	WALNUT	1.4
R	3.2	BROWNING	0.2
←	L 3.4	MITCHELL	1.0
R	4.4	NEWPORT	0.3
←	*L 4.7	EL CAMINO REAL	0.5
R	5.2	3RD	0.0
←	L 5.2	PROSPECT	1.1
←	*L 6.3	17TH	0.3
R	6.6	YORBA	0.9
←	L 7.5	FAIRHAVEN	0.7
R	8.2	DAYNA	0.1
↪	FL 8.3	ALBION	0.3
R	8.6	CAMBRIDGE	0.7
←	L 9.3	PALMYRA	0.3
R	9.6	GRAND	0.2
←	L 9.8	ALMOND	0.1
R	9.9	GLASSELL	0.1
↻	*L 10	PLAZA SQUARE 7/8 circle	0.1
R	10.1	@ SW ❖	0.0

STARBUCKS



CHAPMAN & GLASSELL, ORANGE

R	10.1	exit into Plaza Square circle	0.0
R	10.1	GLASSELL (South)	0.1
←	L 10.2	ALMOND	0.2
R	10.4	CENTER	0.3
←	L 10.7	CULVER	0.3
R	11.0	CAMBRIDGE	0.6
←	L 11.6	FAIRHAVEN	1.0
R	12.6	YORBA X 17th	1.0
to	13.6	ENDERLE CENTER	0.1
←	L 13.7	VANDENBERG	0.3
R	14.0	PROSPECT	0.8
R	14.8	FIRST	0.1
←	*L 14.9	EL CAMINO REAL	0.6
R	15.5	NEWPORT	0.2
←	*L 15.7	MITCHELL	1.0
R	16.7	BROWNING	0.3
←	L 17.0	WALNUT	1.4
R	18.4	HARVARD	0.6
←	L 19.0	DEERFIELD ⚠ (no STOP)	0.8
R	19.8	<FAWN GLEN/DEER SPR>	0.0
R	19.8	DEERWOOD WEST	0.5
←	L 20.3	DEERWOOD back to start	



Questions/Comments: rides@bikeirvine.org 8/10/23

Report mishaps to crash@bikeirvine.org

DCP#35 S

<https://ridewithgps.com/routes/43938801>

DEERFIELD #35 - MEDIUM

26.5 Miles

@Mile CF2 (24.9'/m) +/-659 ft Dist

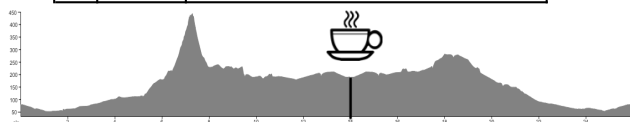
R	0.1	IRVINE CTR / EDINGER	3.0
R	3.1	RED HILL	2.8
R	5.9	SKYLINE	0.6
R	6.5	BEVERLY GLEN	0.0
←	L 6.5	SKYLINE	0.3
←	L 6.8	SKYLINE @ RACQUET HILL	0.4
←	L 7.2	< FOOTHILL/SKYLINE >	0.4
←	L 7.6	HEATHCLIFF	0.3
	R 7.9	LA LOMA X NEWPORT	0.5
↶	FL 8.4	LAS NINAS	0.1
↷	FR 8.5	ERVIN	0.4
	R 8.9	HEWES	0.2
←	L 9.1	DODGE / SANTA CLARA	2.6
	R 11.7	OLD GRAND	0.5
	R 12.2	FAIRHAVEN	0.2
←	*L 12.4	CAMBRIDGE	0.9
←	L 13.3	ALMOND	0.5
	R 13.8	GLASSELL	0.1
↷	°L 13.9	PLAZA SQUARE 7/8 circle	0.1
	R 14.0	@ SW ❖	0.0

STARBUCKS



CHAPMAN & GLASSELL, ORANGE

R	14.0	exit into Plaza Square circle	0.0
R	14.0	GLASSELL (South)	0.1
←	L 14.1	ALMOND	0.5
	R 14.6	CAMBRIDGE	0.9
←	L 15.5	FAIRHAVEN	2.5
	R 18.0	OLD FOOTHILL	0.4
←	L 18.4	FOOTHILL	0.6
	R 19.0	ARROYO	0.7
←	L 19.7	SKYLINE	0.3
	R 20.0	RED HILL	0.3
←	*L 20.3	LA COLINA	0.7
	R 21.0	TUSTIN RANCH	3.1
←	*L 24.1	MOFFETT X HARVARD	1.0
	to 25.1	PASEO WESTPARK	0.9
←	L 25.2	HEARTHSTONE	1.2
	R 25.5	DEERFIELD	0.4
	R 25.9	<FAWN GLEN / DEER SPRG>	0.1
←	*L 26.0	DEERWOD WEST	0.4
←	*L 26.4	DEERWOOD back to start	



Questions/Comments: rides@bikeirvine.org rev 3/16/24

Report mishaps to crash@bikeirvine.org

DCP#35 M

<https://ridewithgps.com/routes/43939302>

DEERFIELD #35 - MEDIUM

26.5 Miles

@Mile CF2 (24.9'/m) +/-659 ft Dist

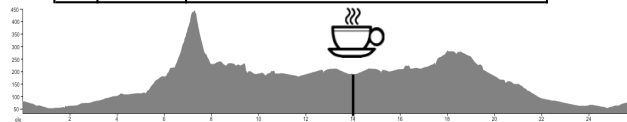
R	0.1	IRVINE CTR / EDINGER	3.0
R	3.1	RED HILL	2.8
R	5.9	SKYLINE	0.6
R	6.5	BEVERLY GLEN	0.0
←	L 6.5	SKYLINE	0.3
←	L 6.8	SKYLINE @ RACQUET HILL	0.4
←	L 7.2	< FOOTHILL/SKYLINE >	0.4
←	L 7.6	HEATHCLIFF	0.3
	R 7.9	LA LOMA X NEWPORT	0.5
↶	FL 8.4	LAS NINAS	0.1
↷	FR 8.5	ERVIN	0.4
	R 8.9	HEWES	0.2
←	L 9.1	DODGE / SANTA CLARA	2.6
	R 11.7	OLD GRAND	0.5
	R 12.2	FAIRHAVEN	0.2
←	*L 12.4	CAMBRIDGE	0.9
←	L 13.3	ALMOND	0.5
	R 13.8	GLASSELL	0.1
↷	°L 13.9	PLAZA SQUARE 7/8 circle	0.1
	R 14.0	@ SW ❖	0.0

STARBUCKS



CHAPMAN & GLASSELL, ORANGE

R	14.0	exit into Plaza Square circle	0.0
R	14.0	GLASSELL (South)	0.1
←	L 14.1	ALMOND	0.5
	R 14.6	CAMBRIDGE	0.9
←	L 15.5	FAIRHAVEN	2.5
	R 18.0	OLD FOOTHILL	0.4
←	L 18.4	FOOTHILL	0.6
	R 19.0	ARROYO	0.7
←	L 19.7	SKYLINE	0.3
	R 20.0	RED HILL	0.3
←	*L 20.3	LA COLINA	0.7
	R 21.0	TUSTIN RANCH	3.1
←	*L 24.1	MOFFETT X HARVARD	1.0
	to 25.1	PASEO WESTPARK	0.9
←	L 25.2	HEARTHSTONE	1.2
	R 25.5	DEERFIELD	0.4
	R 25.9	<FAWN GLEN / DEER SPRG>	0.1
←	*L 26.0	DEERWOD WEST	0.4
←	*L 26.4	DEERWOOD back to start	



Questions/Comments: rides@bikeirvine.org rev 3/16/24

Report mishaps to crash@bikeirvine.org

DCP#35 L

<https://ridewithgps.com/routes/43939371>

DEERFIELD #35 - LONG

36 Miles

@Mile CF6 (61.7'/m) +/-2,220 ft Dist

CUT

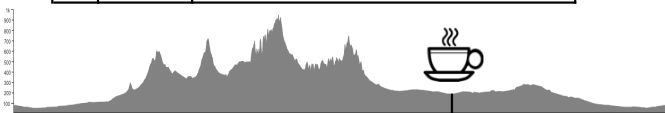
R	0.1	IRVINE CTR / EDINGER	3.0
R	3.1	RED HILL	3.3
←	L 6.4	LA LOMA	0.3
R	6.7	ARROYO <i>to end</i>	0.8
to	7.5	CORONEL	0.3
←	L 7.8	THORLEY	0.2
R	8.0	APSLEY	0.0
←	L 8.0	SKYLINE	0.2
←	L 8.2	COWAN HEIGHTS	0.2
←	L 8.4	NEWPORT	0.3
R	8.7	CRAWFORD CANYON	1.1
to	9.8	CANNON x CHAPMAN	2.4
R	12.2	SERRANO	2.3
←	*L 14.5	NOHL RANCH	3.5
←	*L 18.0	MEATS	2.8
←	*L 20.8	CAMBRIDGE	2.6
R	23.4	ALMOND	0.5
R	23.9	GLASSELL	0.1
↻	°L 24.0	PLAZA SQUARE <i>7/8 circle</i>	0.1
R	24.1	@ SW ❖	0.1



STARBUCKS

CHAPMAN & GLASSELL, ORANGE

R	24.2	<i>exit into Plaza Square circle</i>	0.0
R	24.2	GLASSELL (<i>South</i>)	0.1
←	L 24.3	ALMOND	0.5
R	24.8	CAMBRIDGE	0.8
←	L 25.6	FAIRHAVEN	2.5
R	28.1	OLD FOOTHILL	0.4
←	L 28.5	FOOTHILL	0.6
R	29.1	ARROYO	0.8
←	L 29.9	SKYLINE	0.2
R	30.1	RED HILL	0.3
←	*L 30.4	LA COLINA	0.7
R	31.1	TUSTIN RANCH	2.1
←	*L 33.2	WALNUT	0.9
R	34.1	HARVARD	0.8
←	*L 34.9	IRVINE CENTER	1.0
←	*L 35.9	DEERWOOD <i>back to start</i>	



Questions/Comments: rides@bikeirvine.org rev 3/16/24

Report mishaps to crash@bikeirvine.org

DCP#35 L

<https://ridewithgps.com/routes/43939371>

DEERFIELD #35 - LONG

36 Miles

@Mile CF6 (61.7'/m) +/-2,220 ft Dist

CUT

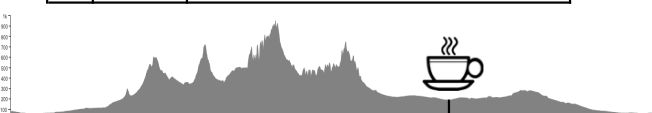
R	0.1	IRVINE CTR / EDINGER	3.0
R	3.1	RED HILL	3.3
←	L 6.4	LA LOMA	0.3
R	6.7	ARROYO <i>to end</i>	0.8
to	7.5	CORONEL	0.3
←	L 7.8	THORLEY	0.2
R	8.0	APSLEY	0.0
←	L 8.0	SKYLINE	0.2
←	L 8.2	COWAN HEIGHTS	0.2
←	L 8.4	NEWPORT	0.3
R	8.7	CRAWFORD CANYON	1.1
to	9.8	CANNON x CHAPMAN	2.4
R	12.2	SERRANO	2.3
←	*L 14.5	NOHL RANCH	3.5
←	*L 18.0	MEATS	2.8
←	*L 20.8	CAMBRIDGE	2.6
R	23.4	ALMOND	0.5
R	23.9	GLASSELL	0.1
↻	°L 24.0	PLAZA SQUARE <i>7/8 circle</i>	0.1
R	24.1	@ SW ❖	0.1



STARBUCKS

CHAPMAN & GLASSELL, ORANGE

R	24.2	<i>exit into Plaza Square circle</i>	0.0
R	24.2	GLASSELL (<i>South</i>)	0.1
←	L 24.3	ALMOND	0.5
R	24.8	CAMBRIDGE	0.8
←	L 25.6	FAIRHAVEN	2.5
R	28.1	OLD FOOTHILL	0.4
←	L 28.5	FOOTHILL	0.6
R	29.1	ARROYO	0.8
←	L 29.9	SKYLINE	0.2
R	30.1	RED HILL	0.3
←	*L 30.4	LA COLINA	0.7
R	31.1	TUSTIN RANCH	2.1
←	*L 33.2	WALNUT	0.9
R	34.1	HARVARD	0.8
←	*L 34.9	IRVINE CENTER	1.0
←	*L 35.9	DEERWOOD <i>back to start</i>	



Questions/Comments: rides@bikeirvine.org rev 3/16/24

Report mishaps to crash@bikeirvine.org

DCP#35 L

<https://ridewithgps.com/routes/43939371>

DEERFIELD #35 - LONG PLUS

42 Miles

@Mile CF6 (65.0'/m) +/-2,729 ft Dist

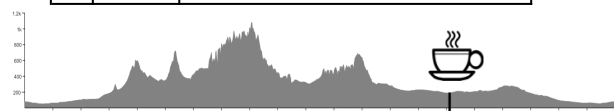
R	0.1	IRVINE CTR / EDINGER	3.0
R	3.1	RED HILL	3.3
←	L 6.4	LA LOMA	0.3
R	6.7	ARROYO <i>to end</i>	0.8
to	7.5	CORONEL	0.3
←	L 7.8	THORLEY	0.2
R	8.0	APSLEY	0.0
←	L 8.0	SKYLINE	0.2
←	L 8.2	COWAN HEIGHTS	0.2
←	L 8.4	NEWPORT	0.3
R	8.7	CRAWFORD CANYON	1.1
to	9.8	CANNON x CHAPMAN	2.4
R	12.2	SERRANO	5.2
←	*L 17.4	WEIR	0.5
←	*L 17.9	SANTA ANA CANYON	2.6
←	*L 20.5	ANAHEIM HILLS	0.6
R	21.1	NOHL RANCH	3.6
←	*L 24.7	SANTIAGO	1.0
R	25.7	MEATS	1.1
←	*L 26.8	CAMBRIDGE	2.6
R	29.4	ALMOND	0.5
R	29.9	GLASSELL	0.1
↻	°L 30.0	PLAZA SQUARE <i>7/8 circle</i>	0.1
R	30.1	@ SW ❖	0.0

STARBUCKS



CHAPMAN & GLASSELL, ORANGE

R	30.1	<i>exit into Plaza Square circle</i>	0.0
R	30.1	GLASSELL (South)	0.2
←	L 30.3	ALMOND	0.5
R	30.8	CAMBRIDGE	0.8
←	L 31.6	FAIRHAVEN	2.5
R	34.1	OLD FOOTHILL	0.4
←	L 34.5	FOOTHILL	0.6
R	35.1	ARROYO	0.8
←	L 35.9	SKYLINE	0.2
R	36.1	RED HILL	0.3
←	*L 36.4	LA COLINA	0.7
R	37.1	TUSTIN RANCH	2.0
←	*L 39.1	WALNUT	1.0
R	40.1	HARVARD	0.8
←	*L 40.9	IRVINE CENTER	1.0
←	*L 41.9	DEERWOOD <i>back to start</i>	



Questions/Comments: rides@bikeirvine.org rev 3/16/24

Report mishaps to crash@bikeirvine.org

DCP#35 L+ / Onyx6 <https://ridewithgps.com/routes/43939152>

DEERFIELD #35 - LONG PLUS

42 Miles

@Mile CF6 (65.0'/m) +/-2,729 ft Dist

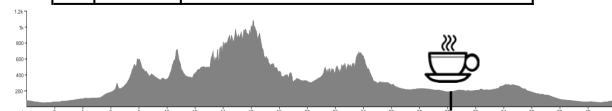
R	0.1	IRVINE CTR / EDINGER	3.0
R	3.1	RED HILL	3.3
←	L 6.4	LA LOMA	0.3
R	6.7	ARROYO <i>to end</i>	0.8
to	7.5	CORONEL	0.3
←	L 7.8	THORLEY	0.2
R	8.0	APSLEY	0.0
←	L 8.0	SKYLINE	0.2
←	L 8.2	COWAN HEIGHTS	0.2
←	L 8.4	NEWPORT	0.3
R	8.7	CRAWFORD CANYON	1.1
to	9.8	CANNON x CHAPMAN	2.4
R	12.2	SERRANO	5.2
←	*L 17.4	WEIR	0.5
←	*L 17.9	SANTA ANA CANYON	2.6
←	*L 20.5	ANAHEIM HILLS	0.6
R	21.1	NOHL RANCH	3.6
←	*L 24.7	SANTIAGO	1.0
R	25.7	MEATS	1.1
←	*L 26.8	CAMBRIDGE	2.6
R	29.4	ALMOND	0.5
R	29.9	GLASSELL	0.1
↻	°L 30.0	PLAZA SQUARE <i>7/8 circle</i>	0.1
R	30.1	@ SW ❖	-5.9

STARBUCKS



CHAPMAN & GLASSELL, ORANGE

R	24.2	<i>exit into Plaza Square circle</i>	0.0
R	24.2	GLASSELL (South)	0.1
←	L 24.3	ALMOND	0.5
R	24.8	CAMBRIDGE	0.8
←	L 25.6	FAIRHAVEN	2.5
R	28.1	OLD FOOTHILL	0.4
←	L 28.5	FOOTHILL	0.6
R	29.1	ARROYO	0.8
←	L 29.9	SKYLINE	0.2
R	30.1	RED HILL	0.3
←	*L 30.4	LA COLINA	0.7
R	31.1	TUSTIN RANCH	2.1
←	*L 33.2	WALNUT	0.9
R	34.1	HARVARD	0.8
←	*L 34.9	IRVINE CENTER	7.0
←	*L 41.9	DEERWOOD <i>back to start</i>	



Questions/Comments: rides@bikeirvine.org rev 3/16/24

Report mishaps to crash@bikeirvine.org

DCP#35 L+ / Onyx6 <https://ridewithgps.com/routes/43939152>

CUT

CUT