

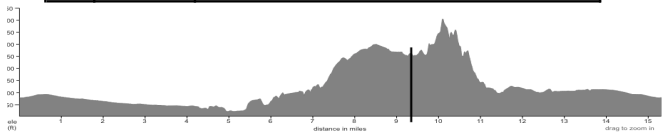
DEERFIELD #30 - SHORT

15.3 Miles

	@Mile	CF3 (39.7'/m) +/-605 ft	Dist
← L	0.1	IRVINE CENTER	0.4
R	0.5	YALE	0.2
R	0.7	W YALE LOOP	0.8
R	1.5	WARNER	0.8
← *L	2.3	HARVARD	3.8
R	6.1	CALIFORNIA	0.2
← L	6.3	CAMPUS	0.7
R	7.0	TURTLE ROCK	2.1
R	9.1	SUNNYHILL	0.1
R	9.2	into park	0.3

TURTLE ROCK COMMUNITY PARK

← L	9.5	SUNNYHILL	0.1
R	9.6	TURTLE ROCK	0.5
R	10.1	RIDGELINE (X UNIVERSITY)	1.4
to	11.5	ROSA DREW	0.3
← L	11.8	MICHELSON	0.3
R	12.1	<YALE / JOHN INMON> (Cross Frwy on Bridge)	0.4
R	12.5	E YALE LOOP	2.1
R	14.6	YALE	0.2
← *L	14.8	IRVINE CENTER	0.4
R	15.2	DEERWOOD to start	



COMMENTS: RIDECOORD@BIKEIRVINE.ORG

Report mishaps to crash@bikeirvine.org

SAT30 S <https://ridewithgps.com/routes/25637497>

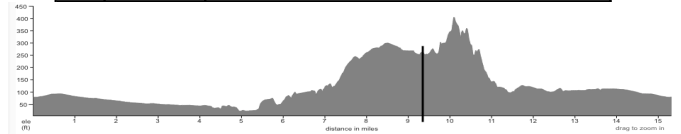
DEERFIELD #30 - SHORT

15.3 Miles

	@Mile	CF3 (39.7'/m) +/-605 ft	Dist
← L	0.1	IRVINE CENTER	0.4
R	0.5	YALE	0.2
R	0.7	W YALE LOOP	0.8
R	1.5	WARNER	0.8
← *L	2.3	HARVARD	3.8
R	6.1	CALIFORNIA	0.2
← L	6.3	CAMPUS	0.7
R	7.0	TURTLE ROCK	2.1
R	9.1	SUNNYHILL	0.1
R	9.2	into park	0.3

TURTLE ROCK COMMUNITY PARK

← L	9.5	SUNNYHILL	0.1
R	9.6	TURTLE ROCK	0.5
R	10.1	RIDGELINE (X UNIVERSITY)	1.4
to	11.5	ROSA DREW	0.3
← L	11.8	MICHELSON	0.3
R	12.1	<YALE / JOHN INMON> (Cross Frwy on Bridge)	0.4
R	12.5	E YALE LOOP	2.1
R	14.6	YALE	0.2
← *L	14.8	IRVINE CENTER	0.4
R	15.2	DEERWOOD to start	



COMMENTS: RIDECOORD@BIKEIRVINE.ORG

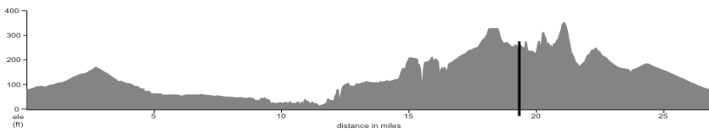
Report mishaps to crash@bikeirvine.org

SAT30 S <https://ridewithgps.com/routes/25637497>

DEERFIELD #30 - MEDIUM

26.9 Miles

	@Mile	CF3 (37.1'/m) +/-998 ft	Dist
←	L 0.1	DEERWOOD	0.6
	R 0.7	DEER CREEK	0.0
	R 0.7	DEERFIELD	0.2
←	L 0.9	YALE	1.8
←	*L 2.7	BRYAN	1.3
	R 4.0	connector to Peters Canyon Trail (path)	0.0
↙	#L 4.0	Peters Canyon Trail (downstream)	1.5
	L 5.5	Como Channel Tr (path)	0.3
	R 5.8	HARVARD	4.2
	R 10.0	UNIVERSITY/EASTBLUFF	2.2
	R 12.2	VISTA DEL ORO	1.8
	R 14.0	MAR VISTA	0.5
	R 14.5	EASTBLUFF / FORD / BONITA CYN	2.9
	R 17.4	SHADY CANYON	1.6
←	L 19.0	SUNNYHILL	0.1
←	L 19.1	@MORNINGSIDE into park	0.2
TURTLE ROCK COMMUNITY PARK			
	R 19.3	SUNNYHILL	0.1
←	L 19.4	Sidewalk of SHADY CYN	0.1
←	L 19.5	Shady Canyon Trail	2.1
↑	JR 21.6	SHADY CANYON	0.1
	R 21.7	QUAIL HILL (¼ circle)	1.0
↻	°L 22.7	LAGUNA CYN (¾ circle)	1.6
←	*L 24.3	IRVINE CENTER	2.5
	R 26.8	DEERWOOD to start	



COMMENTS: RIDECOORD@BIKEIRVINE.ORG

Report mishaps to crash@bikeirvine.org

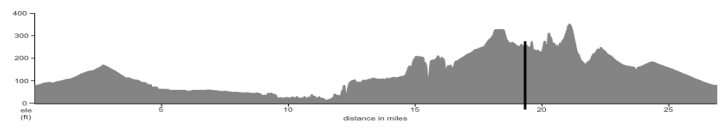
SAT30 M

<https://ridewithgps.com/routes/25795812>

DEERFIELD #30 - MEDIUM

26.9 Miles

	@Mile	CF3 (37.1'/m) +/-998 ft	Dist
←	L 0.1	DEERWOOD	0.6
	R 0.7	DEER CREEK	0.0
	R 0.7	DEERFIELD	0.2
←	L 0.9	YALE	1.8
←	*L 2.7	BRYAN	1.3
	R 4.0	connector to Peters Canyon Trail (path)	0.0
↙	#L 4.0	Peters Canyon Trail (downstream)	1.5
	L 5.5	Como Channel Tr (path)	0.3
	R 5.8	HARVARD	4.2
	R 10.0	UNIVERSITY/EASTBLUFF	2.2
	R 12.2	VISTA DEL ORO	1.8
	R 14.0	MAR VISTA	0.5
	R 14.5	EASTBLUFF / FORD / BONITA CYN	2.9
	R 17.4	SHADY CANYON	1.6
←	L 19.0	SUNNYHILL	0.1
←	L 19.1	@MORNINGSIDE into park	0.2
TURTLE ROCK COMMUNITY PARK			
	R 19.3	SUNNYHILL	0.1
←	L 19.4	Sidewalk of SHADY CYN	0.1
←	L 19.5	Shady Canyon Trail	2.1
↑	JR 21.6	SHADY CANYON	0.1
	R 21.7	QUAIL HILL (¼ circle)	1.0
↻	°L 22.7	LAGUNA CYN (¾ circle)	1.6
←	*L 24.3	IRVINE CENTER	2.5
	R 26.8	DEERWOOD to start	



COMMENTS: RIDECOORD@BIKEIRVINE.ORG

Report mishaps to crash@bikeirvine.org

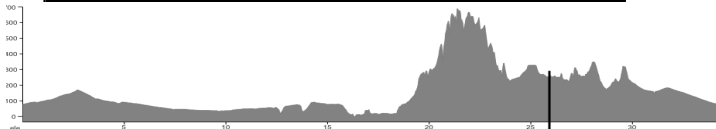
SAT30 M

<https://ridewithgps.com/routes/25795812>

DEERFIELD #30 - LONG

34.3 Miles

	@Mile	CF5 (56.2'/m) +/-1,929 ft	Dist
←	L	0.1 DEERWOOD	0.6
←	L	0.7 DEER CREEK	0.0
	R	0.7 DEERFIELD	0.2
←	L	0.9 YALE	1.8
←	*L	2.7 BRYAN	2.3
←	*L	5.0 TUSTIN RCH/VON KARMAN	5.9
	R	10.9 BIRCH / MESA	1.8
←	L	12.7 IRVINE AVE	2.1
←	*L	14.8 DOVER	1.4
←	*L	16.2 PCH	0.4
	R	16.6 BAYSIDE	2.3
←	L	18.9 MARGUERITE	1.2
	R	20.1 SAN JOAQUIN HILLS	2.0
←	*L	22.1 NEWPORT COAST	1.4
	R	23.5 TURTLE RIDGE	0.5
	R	24.0 BONITA CANYON	0.2
	R	24.2 SHADY CANYON	1.5
←	L	25.7 SUNNYHILL	0.1
←	L	25.8 MORNINGSIDE <i>into park</i>	0.3
TURTLE ROCK COMMUNITY PARK			
	R	26.1 SUNNYHILL	0.1
←	L	26.2 <i>Sidewalk of SHADY CYN</i>	0.1
←	L	26.3 <i>Shady Canyon Trail (path)</i>	2.3
↗	JR	28.6 SHADY CANYON	0.1
	R	28.7 QUAIL HILL (<i>¼ circle</i>)	0.4
	R	29.1 KNOLLCREST	0.7
	R	29.8 QUAIL HILL	0.3
↻	°L	30.1 LAGUNA CYN (<i>¾ circle</i>)	1.6
←	*L	31.7 IRVINE CENTER	2.5
	R	34.2 DEERWOOD <i>to start</i>	



COMMENTS: RIDECOORD@BIKEIRVINE.ORG

Report mishaps to crash@bikeirvine.org

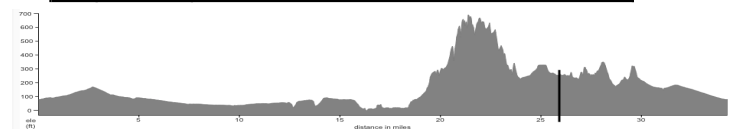
SAT30 L

<https://ridewithgps.com/routes/25795944>

DEERFIELD #30 - LONG

34.3 Miles

	@Mile	CF5 (56.2'/m) +/-1,929 ft	Dist
←	L	0.1 DEERWOOD	0.6
←	L	0.7 DEER CREEK	0.0
	R	0.7 DEERFIELD	0.2
←	L	0.9 YALE	1.8
←	*L	2.7 BRYAN	2.3
←	*L	5.0 TUSTIN RCH/VON KARMAN	5.9
	R	10.9 BIRCH / MESA	1.8
←	L	12.7 IRVINE AVE	2.1
←	*L	14.8 DOVER	1.4
←	*L	16.2 PCH	0.4
	R	16.6 BAYSIDE	2.3
←	L	18.9 MARGUERITE	1.2
	R	20.1 SAN JOAQUIN HILLS	2.0
←	*L	22.1 NEWPORT COAST	1.4
	R	23.5 TURTLE RIDGE	0.5
	R	24.0 BONITA CANYON	0.2
	R	24.2 SHADY CANYON	1.5
←	L	25.7 SUNNYHILL	0.1
←	L	25.8 MORNINGSIDE <i>into park</i>	0.3
TURTLE ROCK COMMUNITY PARK			
	R	26.1 SUNNYHILL	0.1
←	L	26.2 <i>Sidewalk of SHADY CYN</i>	0.1
←	L	26.3 <i>Shady Canyon Trail (path)</i>	2.3
↗	JR	28.6 SHADY CANYON	0.1
	R	28.7 QUAIL HILL (<i>¼ circle</i>)	0.4
	R	29.1 KNOLLCREST	0.7
	R	29.8 QUAIL HILL	0.3
↻	°L	30.1 LAGUNA CYN (<i>¾ circle</i>)	1.6
←	*L	31.7 IRVINE CENTER	2.5
	R	34.2 DEERWOOD <i>to start</i>	



COMMENTS: RIDECOORD@BIKEIRVINE.ORG

Report mishaps to crash@bikeirvine.org

SAT30 L

<https://ridewithgps.com/routes/25795944>