

DEERFIELD #25 - SHORT

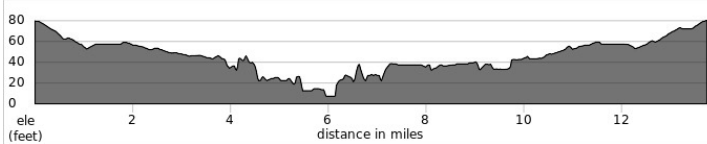
13.7 Miles

	@Mile	CF1 (12.6'/m) +/-173 ft	Dist
	R 0.1	IRVINE CENTER	0.9
←	*L 1.0	HARVARD	4.0
	R 5.0	UNIVERSITY	0.0
	R 5.0	1st driveway to church	0.0
↖	BL 5.0	University Trail (bike path)	0.1
←	L 5.1	San Diego Creek Tr (path)	0.3
↖	BL 5.4	exit path up to CAMPUS	0.0
	R 5.4	CAMPUS	0.8
	R 6.2	CARLSON	0.6
	X 6.8	MICHELSON	0.1
←	L 6.9	into shopping center	0.1



STARBUCK'S / MOTHER'S
MICHELSON & CARLSON

	R 7.0	CARLSON	0.1
	R 7.1	MICHELSON (west)	0.5
	R 7.6	VON KARMAN	0.7
	R 8.3	MAIN	0.9
	R 9.2	VENETO	0.1
	R 9.3	CORONADO	0.1
	R 9.4	San Diego Creek Tr (path)	1.5
↙	#L 10.9	back to NB HARVARD	0.1
	R 11.0	HARVARD (north)	1.4
	R 12.4	<TUSTIN FIELD / DEERFIELD >	0.8
	R 13.2	<FAWNGLEN / DEERSPRING>	0.0
	R 13.2	DEERWOOD WEST	0.5
←	L 13.7	DEERWOOD to start	



Comments: rides@bikeirvine.org

rev 12/27/21

Report mishaps to crash@bikeirvine.org

SAT25 S

<https://ridewithgps.com/routes/29229898>

DEERFIELD #25 - SHORT

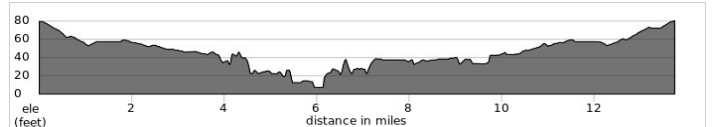
13.7 Miles

	@Mile	CF1 (12.6'/m) +/-173 ft	Dist
	R 0.1	IRVINE CENTER	0.9
←	*L 1.0	HARVARD	4.0
	R 5.0	UNIVERSITY	0.0
	R 5.0	1st driveway to church	0.0
↖	BL 5.0	University Trail (bike path)	0.1
←	L 5.1	San Diego Creek Tr (path)	0.3
↖	BL 5.4	exit path up to CAMPUS	0.0
	R 5.4	CAMPUS	0.8
	R 6.2	CARLSON	0.6
	X 6.8	MICHELSON	0.1
←	L 6.9	into shopping center	0.1



STARBUCK'S / MOTHER'S
MICHELSON & CARLSON

	R 7.0	CARLSON	0.1
	R 7.1	MICHELSON (west)	0.5
	R 7.6	VON KARMAN	0.7
	R 8.3	MAIN	0.9
	R 9.2	VENETO	0.1
	R 9.3	CORONADO	0.1
	R 9.4	San Diego Creek Tr (path)	1.5
↙	#L 10.9	back to NB HARVARD	0.1
	R 11.0	HARVARD (north)	1.4
	R 12.4	<TUSTIN FIELD / DEERFIELD >	0.8
	R 13.2	<FAWNGLEN / DEERSPRING>	0.0
	R 13.2	DEERWOOD WEST	0.5
←	L 13.7	DEERWOOD to start	



Comments: rides@bikeirvine.org

rev 12/27/21

Report mishaps to crash@bikeirvine.org

SAT25 S

<https://ridewithgps.com/routes/29229898>

DEERFIELD #25 - MEDIUM

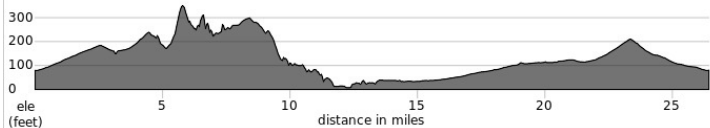
26.4 Miles

	@Mile	CF3 (31.7'/m) +/-837 ft	Dist
← L	0.1	IRVINE CENTER	2.5
R	2.6	LAGUNA CANYON	1.5
R	4.1	QUAIL HILL (1/4 circle)	1.0
↻ °L	5.1	<SHADY CYN / SAND CYN>	0.0
↗ JR	5.1	@ FOSSIL(or later) onto Shady Canyon Tr (path)	2.4
R	7.5	exit path to SUNNYHILL	0.1
R	7.6	SUNNYHILL	0.1
← L	7.7	TURTLE ROCK	2.1
← L	9.8	CAMPUS	2.6
R	12.4	CARLSON	0.6
X	13.0	MICHELSON	0.1
← L	13.1	into shopping center	0.1



STARBUCK'S / MOTHER'S
MICHELSON & CARLSON

R	13.2	CARLSON	0.1
R	13.3	MICHELSON (west)	0.6
R	13.9	VON KARMAN	0.5
← *L	14.4	MORSE (1st over bridge)	0.1
R	14.5	GILLETTE (1st Op, no sign)	0.3
↻ FL	14.8	GILLETTE	0.2
↻ FR	15.0	GILLETTE	0.5
← L	15.5	REYNOLDS	0.1
R	15.6	RED HILL	4.5
R	20.1	IRVINE BLVD	3.2
R	23.3	YALE	2.6
R	25.9	IRVINE CENTER	0.4
R	26.3	DEERWOOD to start	



Comments: rides@bikeirvine.org

rev 12/27/21

Report mishaps to crash@bikeirvine.org

SAT25 M

<https://ridewithgps.com/routes/29229856>

DEERFIELD #25 - MEDIUM

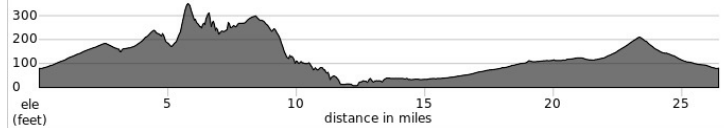
26 Miles

	@Mile	CF3 (31.7'/m) +/-837 ft	Dist
← L	0.1	IRVINE CENTER	2.5
R	2.6	LAGUNA CANYON	1.5
R	4.1	QUAIL HILL (1/4 circle)	1.0
↻ °L	5.1	<SHADY CYN / SAND CYN>	0.0
↗ JR	5.1	@ FOSSIL(or later) onto Shady Canyon Tr (path)	2.4
R	7.5	exit path to SUNNYHILL	0.1
R	7.6	SUNNYHILL	0.1
← L	7.7	TURTLE ROCK	2.1
← L	9.8	CAMPUS	2.6
R	12.4	CARLSON	0.6
X	13.0	MICHELSON	0.1
← L	13.1	into shopping center	0.1



STARBUCK'S / MOTHER'S
MICHELSON & CARLSON

R	13.2	CARLSON	0.1
R	13.3	MICHELSON (west)	0.6
R	13.9	VON KARMAN	0.5
← *L	14.4	MORSE (1st over bridge)	0.1
R	14.5	GILLETTE (1st Op, no sign)	0.3
↻ FL	14.8	GILLETTE	0.2
↻ FR	15.0	GILLETTE	0.5
← L	15.5	REYNOLDS	0.1
R	15.6	RED HILL	4.5
R	20.1	IRVINE BLVD	3.2
R	23.3	YALE	2.6
R	25.9	IRVINE CENTER	0.4
R	26.3	DEERWOOD to start	



Comments: rides@bikeirvine.org

rev 12/27/21

Report mishaps to crash@bikeirvine.org

SAT25 M

<https://ridewithgps.com/routes/29229856>

DEERFIELD #25 - LONG

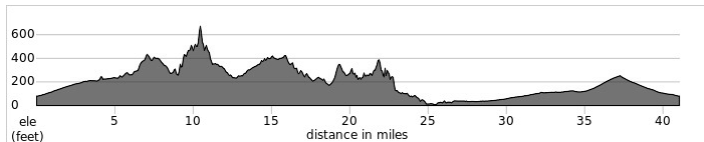
41.1 Miles

	@Mile	CF4 (45.0'/m) +/-1,849 ft	Dist
← L	0.1	IRVINE CTR / MOULTON	8.8
R	8.9	ALISO VIEJO	0.5
R	9.4	ALISO CREEK	1.9
← L	11.3	EL TORO	1.4
R	12.7	LAGUNA CANYON S-133	4.4
← *L	17.1	<LAGUNA CYN / PAVONA>	0.5
↻ °L	17.6	QUAIL HILL 3/4 circle	1.0
↻ °L	18.6	<SHADY CYN / SAND CYN>	0.2
↗ JR	18.8	@ FOSSIL(or later) onto Shady Canyon Tr (path)	2.2
R	21.0	exit path to SUNNYHILL	0.1
R	21.1	SUNNYHILL	0.2
R	21.3	TURTLE ROCK	1.7
R	23.0	CAMPUS	2.6
R	25.6	CARLSON	0.6
X	26.2	MICHELSON	0.1
← L	26.3	into shopping center	0.1



STARBUCK'S / MOTHER'S
MICHELSON & CARLSON

R	26.4	CARLSON	0.1
R	26.5	MICHELSON (west)	0.6
R	27.1	VON KARMAN	0.5
← *L	27.6	MORSE (1st over bridge)	0.1
R	27.7	GILLETTE (1st Op, no sign)	0.2
↻ FL	27.9	GILLETTE	0.3
↻ FR	28.2	GILLETTE	0.5
← L	28.7	REYNOLDS	0.1
R	28.8	RED HILL	4.4
R	33.2	IRVINE BLVD	4.1
R	37.3	JEFFREY	1.0
R	38.3	TRABUCO	0.8
← L	39.1	YALE	1.5
R	40.6	IRVINE CENTER	0.4
R	41.0	DEERWOOD to start	



Comments: rides@bikeirvine.org

rev 12/27/21

Report mishaps to crash@bikeirvine.org

SAT25L1

<https://ridewithgps.com/routes/26823318>

DEERFIELD #25 - LONG

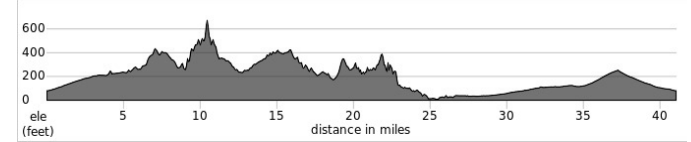
41.1 Miles

	@Mile	CF4 (45.0'/m) +/-1,849 ft	Dist
← L	0.1	IRVINE CTR / MOULTON	8.8
R	8.9	ALISO VIEJO	0.5
R	9.4	ALISO CREEK	1.9
← L	11.3	EL TORO	1.4
R	12.7	LAGUNA CANYON S-133	4.4
← *L	17.1	<LAGUNA CYN / PAVONA>	0.5
↻ °L	17.6	QUAIL HILL 3/4 circle	1.0
↻ °L	18.6	<SHADY CYN / SAND CYN>	0.2
↗ JR	18.8	@ FOSSIL(or later) onto Shady Canyon Tr (path)	2.2
R	21.0	exit path to SUNNYHILL	0.1
R	21.1	SUNNYHILL	0.2
R	21.3	TURTLE ROCK	1.7
R	23.0	CAMPUS	2.6
R	25.6	CARLSON	0.6
X	26.2	MICHELSON	0.1
← L	26.3	into shopping center	0.1



STARBUCK'S / MOTHER'S
MICHELSON & CARLSON

R	26.4	CARLSON	0.1
R	26.5	MICHELSON (west)	0.6
R	27.1	VON KARMAN	0.5
← *L	27.6	MORSE (1st over bridge)	0.1
R	27.7	GILLETTE (1st Op, no sign)	0.2
↻ FL	27.9	GILLETTE	0.3
↻ FR	28.2	GILLETTE	0.5
← L	28.7	REYNOLDS	0.1
R	28.8	RED HILL	4.4
R	33.2	IRVINE BLVD	4.1
R	37.3	JEFFREY	1.0
R	38.3	TRABUCO	0.8
← L	39.1	YALE	1.5
R	40.6	IRVINE CENTER	0.4
R	41.0	DEERWOOD to start	



Comments: rides@bikeirvine.org

rev 12/27/21

Report mishaps to crash@bikeirvine.org

SAT25L1

<https://ridewithgps.com/routes/26823318>