
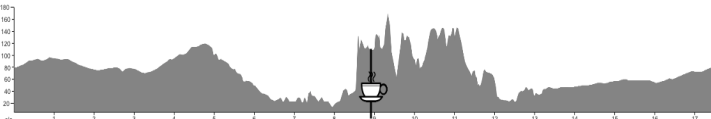


DEERFIELD #18 - SHORT

17.5 Miles

	@Mile	CF2 (29.0'/m) +/-508 ft	Dist
←	L 0.1	DEERWOOD E	0.6
	R 0.7	DEERCREEK	0.0
	R 0.7	DEERFIELD	0.2
	R 0.9	YALE	0.4
	R 1.3	WEST YALE LOOP	2.8
	R 4.1	YALE (over 405 Fwy)	0.9
	R 5.0	UNIVERSITY	3.0
←	*L 8.0	Bonita Creek bike path	0.6
X UNIVERSITY @NW❖ of 73 SB exit			
	BL 8.6	stay on Bonita Creek path	0.2
	R 8.8	sidewalk along BISON	0.1
←	R 8.9	Driveway into ctr	0.1
	STARBUCKS / MAG's DONUTS BISON & MacARTHUR, Newport Beach		
	9.0	turn west and exit lot toward	0.0
←	L 9.0	CAMELBACK	0.1
←	*L 9.1	BISON X CALIFORNIA	0.8
←	to 9.9	MICHAEL DRAKE	0.3
	R 10.2	E PELTASON X CAMPUS	1.2
	to 11.4	BERKELEY	0.2
←	L 11.6	HARVARD	4.6
	R 16.2	<TUSTIN FLD/DEERFIELD>	0.7
	R 16.9	<FAWN GLN/DEER SPRNG>	0.1
←	R 17.0	DEERWOOD W	0.4
←	L 17.4	DEERWOOD to start	




Report mishaps to crash@bikeirvine.org rev 12/9/23

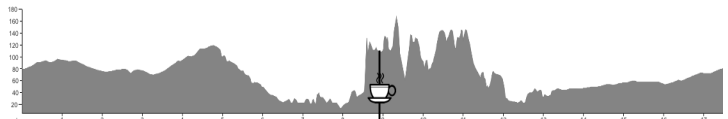
QUESTIONS / COMMENTS: rides@bikeirvine.org

SAT18 S <https://ridewithgps.com/routes/27429269>

DEERFIELD #18 - SHORT

17.5 Miles

	@Mile	CF2 (29.0'/m) +/-508 ft	Dist
←	L 0.1	DEERWOOD E	0.6
	R 0.7	DEERCREEK	0.0
	R 0.7	DEERFIELD	0.2
	R 0.9	YALE	0.4
	R 1.3	WEST YALE LOOP	2.8
	R 4.1	YALE (over 405 Fwy)	0.9
	R 5.0	UNIVERSITY	3.0
←	*L 8.0	Bonita Creek bike path	0.6
X UNIVERSITY @NW❖ of 73 SB exit			
	BL 8.6	stay on Bonita Creek path	0.2
	R 8.8	sidewalk along BISON	0.1
←	R 8.9	Driveway into ctr	0.1
	STARBUCKS / MAG's DONUTS BISON & MacARTHUR, Newport Beach		
	9.0	turn west and exit lot toward	0.0
←	L 9.0	CAMELBACK	0.1
←	*L 9.1	BISON X CALIFORNIA	0.8
←	to 9.9	MICHAEL DRAKE	0.3
	R 10.2	E PELTASON X CAMPUS	1.2
	to 11.4	BERKELEY	0.2
←	L 11.6	HARVARD	4.6
	R 16.2	<TUSTIN FLD/DEERFIELD>	0.7
	R 16.9	<FAWN GLN/DEER SPRNG>	0.1
←	R 17.0	DEERWOOD W	0.4
←	L 17.4	DEERWOOD to start	



Report mishaps to crash@bikeirvine.org rev 5/4/22

QUESTIONS / COMMENTS: rides@bikeirvine.org

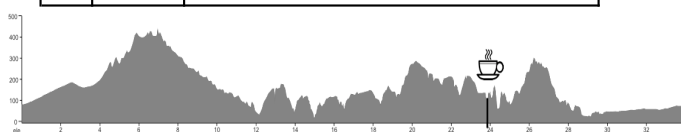
SAT18 S <https://ridewithgps.com/routes/27429269>

DEERFIELD #18 - MEDIUM

34.1 Miles

	@Mile	CF5 (50.3'/m) +/-1,515 ft	0.1
←	*L 0.1	IRVINE CENTER	2.5
	R 2.6	LAGUNA CANYON	2.0
<i>enter circle from left lane</i>			
←	R 4.6	LAGUNA CNYN SR-133	7.6
	R 12.2	ACACIA	0.0
↖	BL 12.2	CLIFF	0.1
	R 12.3	ROSA BONHEUR	0.1
	R 12.4	CYPRESS	0.1
←	L 12.5	MONTEREY	0.4
←	L 12.9	HIGH	0.0
	R 12.9	HILLCREST	0.6
←	L 13.5	LEDROIT (<i>umarked</i>)	0.1
	R 13.6	PCH	4.9
	R 18.5	POPPY	0.3
←	L 18.8	FIFTH	0.3
↗	JR 19.1	5th Ave Tr (<i>path</i>)@JASMINE	0.1
	to 19.2	FIFTH	0.1
	R 19.3	GOLDENROD	0.5
	R 19.8	CROWN	0.4
←	*L 20.2	SAN JOAQUIN HILLS	0.3
	R 20.5	MacARTHUR BLVD	1.2
←	*L 21.7	< FORD/BONITA CANYON >	0.8
	R 22.5	JAMBOREE X BISON	0.8
	R 23.3	CAMELBACK	0.4
←	L 23.7	<i>into center before BISON</i>	0.1

STARBUCKS / MAG's DONUTS			
BISON & MacARTHUR, Newport Beach			
	23.8	<i>turn west and exit lot toward</i>	0.1
←	L 23.9	CAMELBACK	0.1
←	*L 24.0	BISON X CALIFORNIA	0.7
←	to 24.7	MICHAEL DRAKE	0.3
	R 25.0	E PELTASON	0.5
	R 25.5	LOS TRANCOS	0.6
↖	FL 26.1	CALIFORNIA	1.9
←	L 28.0	HARVARD	4.8
	R 32.8	< TUSTIN FIELD / DEERFIELD >	0.7
	R 33.5	< FAWN GLEN / DEER SPRING >	0.1
	R 33.6	DEERWOOD W	0.4
←	L 34.0	DEERWOOD <i>to start</i>	



Report mishaps to crash@bikeirvine.org rev 12/9/23

QUESTIONS / COMMENTS: rides@bikeirvine.org

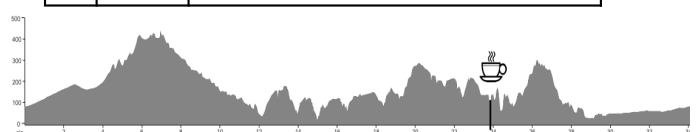
SAT18 M <https://ridewithgps.com/routes/19259510>

DEERFIELD #18 - MEDIUM

34.1 Miles

	@Mile	CF5 (50.3'/m) +/-1,515 ft	Dist
←	*L 0.1	IRVINE CENTER	2.5
	R 2.6	LAGUNA CANYON	2.0
<i>enter circle from left lane</i>			
←	R 4.6	LAGUNA CNYN SR-133	7.6
	R 12.2	ACACIA	0.0
↖	BL 12.2	CLIFF	0.1
	R 12.3	ROSA BONHEUR	0.1
	R 12.4	CYPRESS	0.1
←	L 12.5	MONTEREY	0.4
←	L 12.9	HIGH	0.0
	R 12.9	HILLCREST	0.6
←	L 13.5	LEDROIT (<i>umarked</i>)	0.1
	R 13.6	PCH	4.9
	R 18.5	POPPY	0.3
←	L 18.8	FIFTH	0.3
↗	JR 19.1	5th Ave Tr (<i>path</i>)@JASMINE	0.1
	to 19.2	FIFTH	0.1
	R 19.3	GOLDENROD	0.5
	R 19.8	CROWN	0.4
←	*L 20.2	SAN JOAQUIN HILLS	0.3
	R 20.5	MacARTHUR BLVD	1.2
←	*L 21.7	< FORD/BONITA CANYON >	0.8
	R 22.5	JAMBOREE X BISON	0.8
	R 23.3	CAMELBACK	0.4
←	L 23.7	<i>into center before BISON</i>	0.1

STARBUCKS / MAG's DONUTS			
BISON & MacARTHUR, Newport Beach			
	23.8	<i>turn west and exit lot toward</i>	0.1
←	L 23.9	CAMELBACK	0.1
←	*L 24.0	BISON X CALIFORNIA	-14.1
←	to 9.9	MICHAEL DRAKE	13.4
	R 23.3	E PELTASON	2.2
	R 25.5	LOS TRANCOS	0.6
↖	FL 26.1	CALIFORNIA	1.9
←	L 28.0	HARVARD	4.8
	R 32.8	< TUSTIN FIELD / DEERFIELD >	0.7
	R 33.5	< FAWN GLEN / DEER SPRING >	0.1
	R 33.6	DEERWOOD W	0.4
←	L 34.0	DEERWOOD <i>to start</i>	



Report mishaps to crash@bikeirvine.org rev 12/9/23

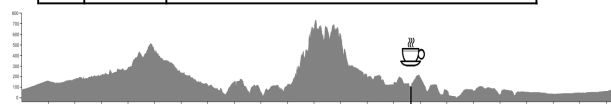
QUESTIONS / COMMENTS: rides@bikeirvine.org

SAT18 M <https://ridewithgps.com/routes/19259510>

DEERFIELD #18 - LONG

44.7 Miles

	@Mile	CF5 (52.6'/m) +/-2,352 ft	Dist
←	*L 0.1	IRVINE CENTER	1.9
	R 2.0	VALLEY OAK	0.8
←	*L 2.8	ALTON	1.6
	R 4.4	PACIFICA	0.0
	R 4.4	SPECTRUM	0.2
←	L 4.6	Unnamed Street / Bridge	0.0
←	L 4.6	San Diego Creek Tr (<i>path</i>)	1.8
←	L 6.2	ALFONSO	0.4
	R 6.4	BAKE	1.2
←	*L 6.6	LAKE FOREST	2.5
	R 7.6	MOULTON	1.5
	R 9.1	EL TORO	3.0
←	L 12.1	LAGUNA CANYON	3.2
	R 15.3	ACACIA	0.0
↗	BL 15.3	CLIFF	0.2
	R 15.5	ROSA BONHEUR	0.0
	R 15.5	CYPRESS	0.1
←	L 15.6	MONTEREY	0.4
←	L 16.0	HIGH	0.1
	R 16.1	HILLCREST	0.5
←	L 16.6	LEDROIT (<i>unmarked</i>)	0.1
	R 16.7	PCH	3.6
	R 20.3	NEWPORT COAST	2.4
←	*L 22.7	RIDGE PARK	0.3
←	L 23.0	SAN JOAQUIN HILLS	2.4
	R 25.4	MacARTHUR BLVD	1.2
←	*L 26.6	< FORD/BONITA CANYON >	0.7
to	27.3	EASTBLUFF X JAMBOREE	0.6
	R 27.9	BIXIA	0.1
←	L 28.0	BAMBOO	0.2
↪	FR 28.2	BISON	0.2
←	L 28.4	JAMBOREE	0.3
	R 28.7	CAMELBACK	0.4
←	L 29.1	into center before BISON	0.1
☕ STARBUCKS / MAG's DONUTS BISON & MacARTHUR, Newport Beach			
	R 29.2	BISON (<i>West</i>)	0.4
←	*L 29.6	JAMBOREE	2.2
	R 31.8	PCH	1.1
	R 32.9	DOVER	0.7
	R 33.6	WESTCLIFF	0.2
←	L 33.8	SANTIAGO	0.4
	R 34.2	GALAXY	1.3
	R 35.5	SANTIAGO	0.2
	R 35.7	IRVINE AVE	1.4
	R 37.1	MESA	0.3
↪	FL 37.4	BIRCH	1.5
←	*L 38.9	VON KARMAN / TUSTIN RCH	3.7
	R 42.6	MOFFETT / P WESTPARK	1.1
←	L 43.7	HEARTHSTONE	0.2
	R 43.9	IRVINE CENTER	0.7
←	*L 44.6	DEERWOOD <i>to start</i>	



Report mishaps to crash@bikeirvine.org rev 12/9/23

QUESTIONS / COMMENTS: rides@bikeirvine.org

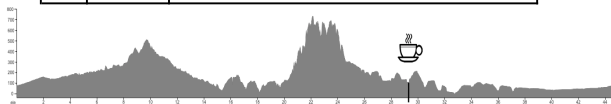
SAT18 L

<https://ridewithgps.com/routes/19259874>

DEERFIELD #18 - LONG

44.7 Miles

	@Mile	CF5 (52.6'/m) +/-2,352 ft	Dist
←	*L 0.1	IRVINE CENTER	1.9
	R 2.0	VALLEY OAK	0.8
←	*L 2.8	ALTON	1.6
	R 4.4	PACIFICA	0.0
	R 4.4	SPECTRUM	0.2
←	L 4.6	Unnamed Street / Bridge	0.0
←	L 4.6	San Diego Creek Tr (<i>path</i>)	1.8
←	L 6.2	ALFONSO	0.4
	R 6.4	BAKE	1.2
←	*L 6.6	LAKE FOREST	2.5
	R 7.6	MOULTON	1.5
	R 9.1	EL TORO	3.1
←	L 12.2	LAGUNA CANYON	3.2
	R 15.4	ACACIA	0.0
↗	BL 15.4	CLIFF	0.1
	R 15.5	ROSA BONHEUR	0.1
	R 15.6	CYPRESS	0.0
←	L 15.6	MONTEREY	0.5
←	L 16.1	HIGH	0.0
	R 16.1	HILLCREST	0.5
←	L 16.6	LEDROIT (<i>unmarked</i>)	0.2
	R 16.8	PCH	3.5
	R 20.3	NEWPORT COAST	2.4
←	*L 22.7	RIDGE PARK	0.3
←	L 23.0	SAN JOAQUIN HILLS	2.4
	R 25.4	MacARTHUR BLVD	1.2
←	*L 26.6	< FORD/BONITA CANYON >	0.7
to	27.3	EASTBLUFF X JAMBOREE	0.6
	R 27.9	BIXIA	0.1
←	L 28.0	BAMBOO	0.2
↪	FR 28.2	BISON	0.2
←	L 28.4	JAMBOREE	0.3
	R 28.7	CAMELBACK	0.4
←	L 29.1	into center before BISON	0.1
☕ STARBUCKS / MAG's DONUTS BISON & MacARTHUR, Newport Beach			
	R 29.2	BISON (<i>West</i>)	0.4
←	*L 29.6	JAMBOREE	2.2
	R 31.8	PCH	1.1
	R 32.9	DOVER	0.7
	R 33.6	WESTCLIFF	0.2
←	L 33.8	SANTIAGO	0.4
	R 34.2	GALAXY	1.3
	R 35.5	SANTIAGO	0.2
	R 35.7	IRVINE AVE	1.4
	R 37.1	MESA	0.3
↪	FL 37.4	BIRCH	1.5
←	*L 38.9	VON KARMAN / TUSTIN RCH	3.7
	R 42.6	MOFFETT / P WESTPARK	1.1
←	L 43.7	HEARTHSTONE	0.2
	R 43.9	IRVINE CENTER	0.7
←	*L 44.6	DEERWOOD <i>to start</i>	



Report mishaps to crash@bikeirvine.org rev 12/9/23



QUESTIONS / COMMENTS: rides@bikeirvine.org

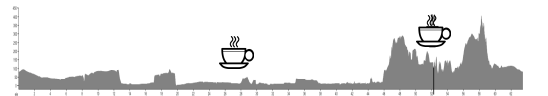
SAT18 L

<https://ridewithgps.com/routes/19259874>

DEERFIELD #18 - LONG PLUS

63.5 Miles

	@Mile	CF2 (26.3'/m) +/-1,668 ft	Dist
←	L 0.1	IRVINE CENTER	0.4
	R 0.5	YALE	0.2
	R 0.7	W. YALE LOOP	0.8
	R 1.5	WARNER	1.6
←	L 3.1	TUSTIN RANCH / VON KARMAN	3.4
	R 6.5	BIRCH	1.5
↪	FR 8.0	MESA	0.8
←	L 8.8	ORANGE	1.3
	R 10.1	22ND X NEWPORT /	0.2
	to 10.3	VICTORIA (X SA River)	2.5
	to 12.8	HAMILTON	1.7
	R 14.5	NEWLAND	2.5
←	*L 17.0	GARFIELD	2.0
	R 19.0	EDWARDS	4.0
←	*L 23.0	BOLSA	1.5
	R 24.5	BOLSA CHICA	1.0
←	*L 25.5	WESTMINSTER	2.1
←	*L 27.6	SEAL BEACH	1.7
	27.9	 STARBUCKS en route	
←	*L 29.3	PCH	14.7
	R 44.0	BAYSIDE DR.	1.9
←	L 45.9	CARNATION	0.2
←	L 46.1	2nd AVE.	0.1
	R 46.2	AVOCADO	0.8
	R 47.0	SAN MIGUEL	1.8
←	L 48.8	FORD	0.3
	R 49.1	MESA VIEW	0.1
←	L 49.2	BONITA CYN X MacARTHUR /	0.5
	to 49.7	FORD X JAMBOREE /	0.7
	to 50.4	EASTBLUFF	0.6
	R 51.0	BIXIA	0.0
↪	L 51.0	BAMBOO	0.2
↪	FR 51.2	BISON	0.3
←	L 51.5	JAMBOREE	0.2
	R 51.7	CAMELBACK	0.4
←	L 52.1	into center before BISON	1.0
	 STARBUCKS / MAG's DONUTS BISON & MacARTHUR, Newport Beach		
	52.2	turn west and exit lot toward	0.1
←	L 52.3	CAMELBACK	0.1
←	*L 52.4	BISON X CALIFORNIA /	0.7
	to 53.1	MICHAEL DRAKE	0.3
	R 53.4	EAST PELTASON	1.2
	R 54.6	CAMPUS	1.0
	R 55.6	TURTLE ROCK	2.7
	R 58.3	RIDGELINE / ROSA DREW	1.6
←	L 59.9	MICHELSON	0.4
	R 60.3	<YALE/INMON> (X 405 Fwy)	0.4
	R 60.7	E. YALE LOOP	2.1
	R 62.8	YALE	0.2
←	*L 63.0	IRVINE CENTER	0.4
	R 63.4	DEERWOOD to start	





Report mishaps to crash@bikeirvine.org rev 12/9/23

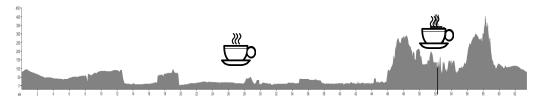
QUESTIONS / COMMENTS: rides@bikeirvine.org

DCP#18 L+ <https://ridewithgps.com/routes/44153720>

DEERFIELD #18 - LONG PLUS

63.5 Miles

	@Mile	CF2 (26.3'/m) +/-1,668 ft	Dist
←	L 0.1	IRVINE CENTER	0.4
	R 0.5	YALE	0.2
	R 0.7	W. YALE LOOP	0.8
	R 1.5	WARNER	1.6
←	L 3.1	TUSTIN RANCH / VON KARMAN	3.4
	R 6.5	BIRCH	1.5
↪	FR 8.0	MESA	0.8
←	L 8.8	ORANGE	1.3
	R 10.1	22ND X NEWPORT /	0.2
	to 10.3	VICTORIA (X SA River)	2.5
	to 12.8	HAMILTON	1.7
	R 14.5	NEWLAND	2.5
←	*L 17.0	GARFIELD	2.0
	R 19.0	EDWARDS	4.0
←	*L 23.0	BOLSA	1.5
	R 24.5	BOLSA CHICA	1.0
←	*L 25.5	WESTMINSTER	2.1
←	*L 27.6	SEAL BEACH	1.7
	27.9	 STARBUCKS en route	
←	*L 29.3	PCH	14.7
	R 44.0	BAYSIDE DR.	1.9
←	L 45.9	CARNATION	0.2
←	L 46.1	2nd AVE.	0.1
	R 46.2	AVOCADO	0.8
	R 47.0	SAN MIGUEL	1.8
←	L 48.8	FORD	0.3
	R 49.1	MESA VIEW	0.1
←	L 49.2	BONITA CYN X MacARTHUR /	0.5
	to 49.7	FORD X JAMBOREE /	0.7
	to 50.4	EASTBLUFF	0.6
	R 51.0	BIXIA	0.0
↪	L 51.0	BAMBOO	0.2
↪	FR 51.2	BISON	0.3
←	L 51.5	JAMBOREE	0.2
	R 51.7	CAMELBACK	0.4
←	L 52.1	into center before BISON	1.0
	 STARBUCKS / MAG's DONUTS BISON & MacARTHUR, Newport Beach		
	52.2	turn west and exit lot toward	0.1
←	L 52.3	CAMELBACK	0.1
←	*L 52.4	BISON X CALIFORNIA /	0.7
	to 53.1	MICHAEL DRAKE	0.3
	R 53.4	EAST PELTASON	1.2
	R 54.6	CAMPUS	1.0
	R 55.6	TURTLE ROCK	2.7
	R 58.3	RIDGELINE / ROSA DREW	1.6
←	L 59.9	MICHELSON	0.4
	R 60.3	<YALE/INMON> (X 405 Fwy)	0.4
	R 60.7	E. YALE LOOP	2.1
	R 62.8	YALE	0.2
←	*L 63.0	IRVINE CENTER	0.4
	R 63.4	DEERWOOD to start	



Report mishaps to crash@bikeirvine.org rev 12/9/23

QUESTIONS / COMMENTS: rides@bikeirvine.org

DCP#18 L+ <https://ridewithgps.com/routes/44153720>