

DEERFIELD #6 - SHORT

14.8 Miles

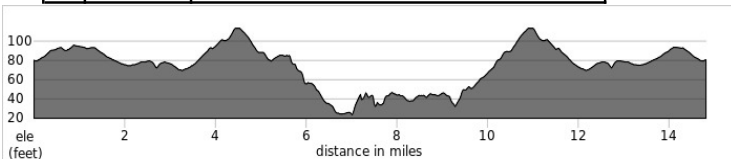
@Mile CF1 (16.7'/m) +/-247 ft Dist

	@Mile	CF1 (16.7'/m)	+/-247 ft	Dist
← L	0.0	DEERWOOD E		0.0
R	0.0	DEERCREEK		0.7
R	0.7	DEERFIELD		0.2
R	0.9	YALE		0.4
R	1.3	WEST YALE LOOP		2.8
R	4.1	YALE		0.4
to	4.2	Bridge over 405 Fwy		0.3
R	4.5	MICHELSON		0.7
← L	5.2	SANDBURG		0.3
← L	5.5	GOLDENGLLOW		0.2
R	5.7	UNIVERSITY		1.0
R	6.7	HARVARD		1.4
← *L	8.1	CORONADO		0.1
R	8.2	VENETO		0.2
R	8.4	MAIN to driveway to cntr		0.3



CORNER BAKERY
MAIN & HARVARD

R	8.7	MAIN (East)		0.0
R	8.7	HARVARD		0.6
← *L	9.3	MICHELSON		1.6
← L	10.9	< JOHH INMON/YALE >		0.4
to	11.0	bridge over Fwy / YALE		0.2
← L	11.3	WEST YALE LOOP		2.8
← L	14.1	YALE		0.2
← *L	14.3	IRVINE CENTER		0.4
R	14.7	DEERWOOD to start		



Questions/Comments: rides@bikeirvine.org rev:5/4/24

Report mishaps to crash@bikeirvine.org

SAT06S <https://ridewithgps.com/routes/29275951>

DEERFIELD #6 - SHORT

14.8 Miles

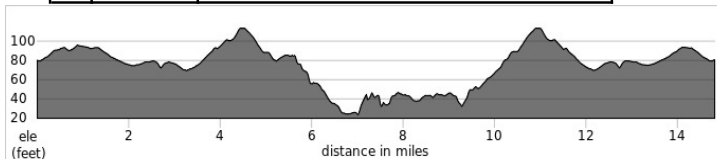
@Mile CF1 (16.7'/m) +/-247 ft Dist

	@Mile	CF1 (16.7'/m)	+/-247 ft	Dist
← L	0.0	DEERWOOD E		0.0
R	0.0	DEERCREEK		0.7
R	0.7	DEERFIELD		0.2
R	0.9	YALE		0.4
R	1.3	WEST YALE LOOP		2.8
R	4.1	YALE		0.4
to	4.2	Bridge over 405 Fwy		0.3
R	4.5	MICHELSON		0.7
← L	5.2	SANDBURG		0.3
← L	5.5	GOLDENGLLOW		0.2
R	5.7	UNIVERSITY		1.0
R	6.7	HARVARD		1.4
← *L	8.1	CORONADO		0.1
R	8.2	VENETO		0.2
R	8.4	MAIN to driveway to cntr		0.3



CORNER BAKERY
MAIN & HARVARD

R	8.7	MAIN (East)		0.0
R	8.7	HARVARD		0.6
← *L	9.3	MICHELSON		1.6
← L	10.9	< JOHH INMON/YALE >		0.4
to	11.0	bridge over Fwy / YALE		0.2
← L	11.3	WEST YALE LOOP		2.8
← L	14.1	YALE		0.2
← *L	14.3	IRVINE CENTER		0.4
R	14.7	DEERWOOD to start		



Questions/Comments: rides@bikeirvine.org rev:5/4/24

Report mishaps to crash@bikeirvine.org

SAT06S <https://ridewithgps.com/routes/29275951>

DEERFIELD #6 - MEDIUM

30.9 Miles

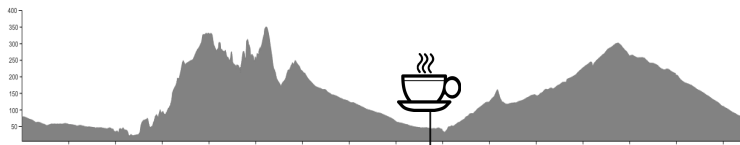
@Mile CF3 (32.9'/m) +/-1,017 ft Dist

R	0.1	IRVINE CENTER	0.9
← *L	1.0	HARVARD	4.8
R	5.8	CALFORNIA	0.8
← L	6.6	ANTEATER	0.4
X	7.0	<CULVER / BONITA CNY>	0.8
to	7.0	SHADY CANYON	
↗ JR	7.8	@SE ❖ SUMMIT PARK to Shady Canyon Tr sidepath	3.1
↪ FR	8.2	Shady Canyon Trail path	
↗ JR	10.9	exit path to SHADY CYN	0.2
R	11.1	QUAIL HILL (¼ circle)	1.0
↻ °L	12.1	LAGUNA CYN (¾ circle)	0.7
← *L	12.8	ALTON	4.0
← *L	16.8	HARVARD X MAIN	0.6
R	17.4	1st driveway into center	0.2



CORNER BAKERY
MAIN & HARVARD

R	17.6	HARVARD	0.4
← *L	18.0	MICHELSON X UNIVERSITY	2.3
← L	20.3	University Trail	0.6
↗ BR	20.9	up to bridge over freeway	0.2
R	21.1	Freeway Trail	1.0
R	22.1	ALTON from SW❖	3.3
← *L	25.4	< BARRANCA / MUIRLANDS >	1.4
R	26.8	TECHNOLOGY	1.5
R	28.3	LAGUNA CYN/OAK CYN	0.3
← L	28.6	VALLEY OAK	0.3
R	28.9	IRVINE CENTER	1.9
R	30.8	DEERWOOD to start	



Questions/Comments: rides@bikeirvine.org

rev:5/4/24

Report mishaps to crash@bikeirvine.org

SAT06M

<https://ridewithgps.com/routes/29275836>

DEERFIELD #6 - MEDIUM

30.9 Miles

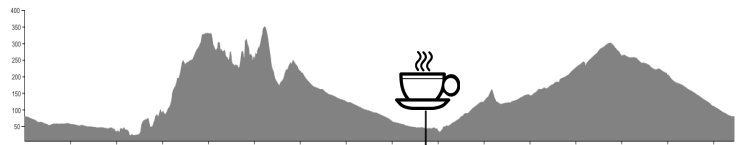
@Mile CF3 (32.9'/m) +/-1,017 ft Dist

R	0.1	IRVINE CENTER	0.9
← *L	1.0	HARVARD	4.8
R	5.8	CALFORNIA	0.8
← L	6.6	ANTEATER /	0.4
X	7.0	<CULVER / BONITA CNY>	0.8
to	7.0	SHADY CANYON	
↗ JR	7.8	@SE ❖ SUMMIT PARK to Shady Canyon Tr sidepath	3.1
↪ JR	8.2	Shady Canyon Trail path	
↗ JR	10.9	exit path to SHADY CYN	0.1
R	11.0	QUAIL HILL (¼ circle)	1.1
↻ °L	12.1	LAGUNA CYN (¾ circle)	0.7
← *L	12.8	ALTON	4.0
← *L	16.8	HARVARD	0.6
R	17.4	1st driveway into center	0.2



CORNER BAKERY
MAIN & HARVARD

R	17.6	HARVARD	0.4
← *L	18.0	MICHELSON	2.3
← L	20.3	University Trail	0.6
↗ BR	20.9	up to bridge over freeway	0.2
R	21.1	Freeway Trail	1.0
R	22.1	ALTON from SW❖	3.3
← *L	25.4	< BARRANCA / MUIRLANDS >	1.4
R	26.8	TECHNOLOGY	1.5
R	28.3	LAGUNA CYN/OAK CYN	0.3
← L	28.6	VALLEY OAK	0.3
R	28.9	IRVINE CENTER	1.9
R	30.8	DEERWOOD to start	



Questions/Comments: rides@bikeirvine.org

rev:5/4/24

Report mishaps to crash@bikeirvine.org


SAT06M

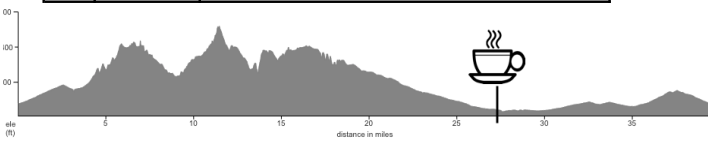
<https://ridewithgps.com/routes/29275836>

DEERFIELD #6 - LONG

39.6 Miles

@Mile CF3 (32.7'/m) +/-1,296 ft Dist

← L	0.1	IRVINE CENTER	2.5
R	2.6	LAGUNA CANYON	2.0
R	4.6	LAGUNA CYN S-133	4.4
← *L	9.0	EL TORO	3.0
R	12.0	MOULTON	1.5
← *L	13.5	<LAGUNA HILLS / ALISO VIEJO>	0.8
*L	14.3	P D VALENCIA	0.6
R	14.9	LOS ALISOS	1.2
← *L	16.1	MUIRLANDS X ALTON	2.9
to	19.0	BARRANCA	1.4
R	20.4	TECHNOLOGY	1.4
R	21.8	LAGUNA CYN / OAK CYN	0.4
← L	22.2	VALLEY OAK	1.3
R	23.5	ALTON	3.1
← *L	26.6	HARVARD X MAIN	0.6
R	27.2	1st driveway into center	0.2
 CORNER BAKERY MAIN & HARVARD			
← L	27.4	<i>south, past the Ralphs</i>	0.1
R	27.5	CORONADO	0.2
R	27.7	PARK PL	0.2
← *L	27.9	MAIN	0.2
R	28.1	JAMBOREE	0.2
R	28.3	KELVIN	0.2
↻ FL	28.5	MURPHY	0.1
← L	28.6	MCGAW	1.4
R	30.0	RED HILL	2.5
R	32.5	SYCAMORE	0.2
R	32.7	DEVONSHIRE	0.1
↻ FL	32.8	BROOKSHIRE	0.4
↻ FL	33.2	CANTERBURY	0.2
↻ FL	33.4	ROANOKE	0.2
R	33.6	OXFORD	0.1
R	33.7	WALNUT	3.9
R	37.6	JEFFREY	0.7
R	38.3	IRVINE CENTER	1.2
R	39.5	DEERWOOD to start	




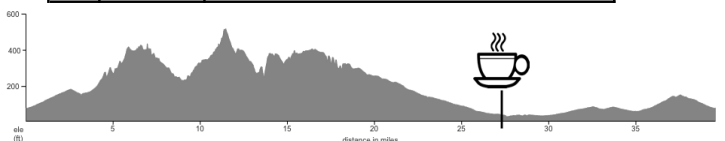
Questions/Comments: rides@bikeirvine.org rev:5/4/24
 Report mishaps to crash@bikeirvine.org
 SAT06L <https://ridewithgps.com/routes/38014110>

DEERFIELD #6 - LONG

39.6 Miles

@Mile CF3 (32.7'/m) +/-1,296 ft Dist

← L	0.1	IRVINE CENTER	2.5
R	2.6	LAGUNA CANYON	2.0
R	4.6	LAGUNA CYN S-133	4.4
← *L	9.0	EL TORO	3.0
R	12.0	MOULTON	1.5
← *L	13.5	<LAGUNA HILLS / ALISO VIEJO>	0.8
*L	14.3	P D VALENCIA	0.6
R	14.9	LOS ALISOS	1.2
← *L	16.1	MUIRLANDS X ALTON	2.9
to	19.0	BARRANCA	1.4
R	20.4	TECHNOLOGY	1.4
R	21.8	LAGUNA CYN / OAK CYN	0.4
← L	22.2	VALLEY OAK	1.3
R	23.5	ALTON	3.1
← *L	26.6	HARVARD X MAIN	0.6
R	27.2	1st driveway into center	0.2
 CORNER BAKERY MAIN & HARVARD			
← L	27.4	<i>south, past the Ralphs</i>	0.1
R	27.5	CORONADO	0.2
R	27.7	PARK PL	0.2
← *L	27.9	MAIN	0.2
R	28.1	JAMBOREE	0.2
R	28.3	KELVIN	0.2
↻ FL	28.5	MURPHY	0.1
← L	28.6	MCGAW	1.4
R	30.0	RED HILL	2.5
R	32.5	SYCAMORE	0.2
R	32.7	DEVONSHIRE	0.1
↻ FL	32.8	BROOKSHIRE	0.4
↻ FL	33.2	CANTERBURY	0.2
↻ FL	33.4	ROANOKE	0.2
R	33.6	OXFORD	0.1
R	33.7	WALNUT	3.9
R	37.6	JEFFREY	0.7
R	38.3	IRVINE CENTER	1.2
R	39.5	DEERWOOD to start	



Questions/Comments: rides@bikeirvine.org rev:5/4/24
 Report mishaps to crash@bikeirvine.org
 SAT06L <https://ridewithgps.com/routes/38014110>