

DEERFIELD #4 - SHORT

13 Miles

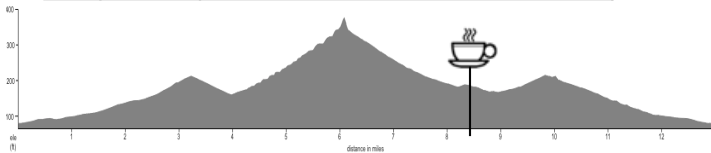
	@Mile	CF3 (30.6'/m) +/-398 ft	Dist
← L	0.1	DEERWOOD W	0.6
R	0.7	DEERCREEK	0.0
R	0.7	DEERFIELD	0.2
← *L	0.9	YALE	2.3
← *L	3.2	IRVINE BLVD	0.8
R	4.0	CULVER	0.2
R	4.2	Hicks Canyon Trail (path)	1.6
R	5.8	Portola Side Path	0.3
X	6.1	JEFFREY	0.0
↗ BR	6.1	Jeffrey Open Space Trail	1.9
↗ BR	8.0	Exit JOST to TRABUCO	0.1
R	8.1	TRABUCO X JEFFREY	0.0
← *L	8.1	JEFFREY	0.0
↗ BR	8.1	onto SW corner	0.1

STARBUCKS COFFEE



TRABUCO & JEFFREY, IRVINE

R	8.2	TRABUCO (East)	0.1
↗ BR	8.3	@ corner toward JOST	0.1
R	8.4	Jeffrey Open Space Trail	0.5
to	8.9	Cypress Village Trail path	0.9
R	9.8	Sand Canyon Side Path	0.4
R	10.2	Walnut Trail path	1.7
↗ BR	11.9	go under YALE bridge	0.0
↖ BL	11.9	exit trail up to YALE SB	0.1
R	12.0	YALE	0.5
R	12.5	IRVINE CENTER	0.4
R	12.9	DEERWOOD to start	



Report mishaps to crash@bikeirvine.org rev 4/20/24

QUESTIONS / COMMENTS: rides@bikeirvine.org

SAT04 S <https://ridewithgps.com/routes/37464133>

DEERFIELD #4 - SHORT

13 Miles

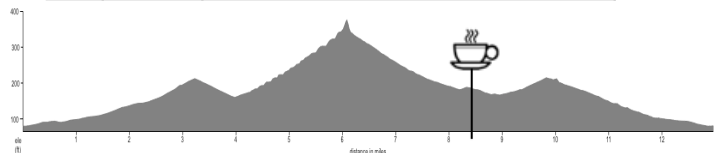
	@Mile	CF3 (30.6'/m) +/-398 ft	Dist
← L	0.1	DEERWOOD W	0.6
R	0.7	DEERCREEK	0.0
R	0.7	DEERFIELD	0.2
← *L	0.9	YALE	2.3
← *L	3.2	IRVINE BLVD	0.8
R	4.0	CULVER	0.2
R	4.2	Hicks Canyon Trail (path)	1.6
R	5.8	Portola Side Path	0.3
X	6.1	JEFFREY	0.0
↗ BR	6.1	Jeffrey Open Space Trail	1.9
↗ BR	8.0	Exit JOST to TRABUCO	0.1
R	8.1	TRABUCO X JEFFREY	0.0
← *L	8.1	JEFFREY	0.0
↗ BR	8.1	onto SW corner	0.1

STARBUCKS COFFEE



TRABUCO & JEFFREY, IRVINE

R	8.2	TRABUCO (East)	0.1
↗ BR	8.3	@ corner toward JOST	0.1
R	8.4	Jeffrey Open Space Trail	0.5
to	8.9	Cypress Village Trail path	0.9
R	9.8	Sand Canyon Side Path	0.4
R	10.2	Walnut Trail path	1.7
↗ BR	11.9	go under YALE bridge	0.0
↖ BL	11.9	exit trail up to YALE SB	0.1
R	12.0	YALE	0.5
R	12.5	IRVINE CENTER	0.4
R	12.9	DEERWOOD to start	



Report mishaps to crash@bikeirvine.org rev 4/20/24

QUESTIONS / COMMENTS: rides@bikeirvine.org

SAT04 S <https://ridewithgps.com/routes/37464133>

DEERFIELD #4 - MEDIUM

34.2 Miles

@Mile CF2 (20.4'/m) +/-697 ft Dist


	R	0.1	IRVINE CTR / EDINGER	3.0
←	*L	3.1	RED HILL	2.0
←	*L	5.1	ALTON	0.7
	R	5.8	VON KARMAN	2.0
←	*L	7.8	CAMPUS	1.4
←	*L	9.2	UNIVERSITY	2.6
←	L	11.8	MICHELSON	0.6
	R	12.4	<YALE/JOHN INMON> / bridge / YALE	0.4
←	L	12.8	W YALE LOOP	2.0
←	L	14.8	WARNER	0.7
	R	15.5	HARVARD	1.1
	R	16.6	Walnut Trail path	1.3
↖	BL	17.9	go under YALE bridge	0.1
	R	18.0	exit up to YALE NB	0.0
	R	18.0	YALE (North)	1.1
	R	19.1	TRABUCO	0.7
	R	19.8	@ KOHL's center	0.2

STARBUCKS COFFEE



TRABUCO & JEFFREY, IRVINE

		20.0	exit lot @ GROVE to	0.0
	R	20.0	JEFFREY (South)	0.2
	R	20.2	ROOSEVELT	0.7
	R	20.9	YALE	0.7
	R	21.6	BRYAN / LONG MEADOW	1.2
←	L	22.8	SANCTUARY	0.1
	R	22.9	LAMPLIGHTER	0.1
←	L	23.0	GROVELAND	0.4
	R	23.4	IRVINE BLVD	3.7
	R	27.1	ALTON	1.6
	R	28.7	<MUIRLANDS / BARRANCA>	1.4
	R	30.1	TECHNOLOGY	1.4
	R	31.5	LAGUNA CYN /OAK CYN	0.4
←	L	31.9	VALLEY OAK	0.3
	R	32.2	IRVINE CENTER	1.9
	R	34.1	DEERWOOD to start	



Report mishaps to crash@bikeirvine.org rev 4/20/24

QUESTIONS / COMMENTS: rides@bikeirvine.org

SAT04 M <https://ridewithgps.com/routes/27957901>

DEERFIELD #4 - MEDIUM

34.2 Miles

@Mile CF2 (20.4'/m) +/-697 ft Dist


	R	0.1	IRVINE CTR / EDINGER	3.0
←	L	3.1	RED HILL	2.0
←	L	5.1	ALTON	0.7
	R	5.8	VON KARMAN	2.0
←	L	7.8	CAMPUS	1.4
←	L	9.2	UNIVERSITY	2.6
←	L	11.8	MICHELSON	0.6
	R	12.4	<YALE/JOHN INMON> / bridge / YALE	0.4
←	L	12.8	W YALE LOOP	2.0
←	L	14.8	WARNER	0.7
	R	15.5	HARVARD	1.1
	R	16.6	Walnut Trail path	1.3
↖	BL	17.9	go under YALE bridge	0.1
	R	18.0	exit up to YALE NB	0.0
	R	18.0	YALE (North)	1.1
	R	19.1	TRABUCO	0.7
	R	19.8	@ KOHL's center	0.2

STARBUCKS COFFEE



TRABUCO & JEFFREY, IRVINE

		20.0	exit lot @ GROVE to	0.0
	R	20.0	JEFFREY (South)	0.2
	R	20.2	ROOSEVELT	0.7
	R	20.9	YALE	0.7
	R	21.6	BRYAN / LONG MEADOW	1.2
←	L	22.8	SANCTUARY	0.1
	R	22.9	LAMPLIGHTER	0.1
←	L	23.0	GROVELAND	0.4
	R	23.4	IRVINE BLVD	3.7
	R	27.1	ALTON	1.6
	R	28.7	<MUIRLANDS / BARRANCA>	1.4
	R	30.1	TECHNOLOGY	1.4
	R	31.5	LAGUNA CYN /OAK CYN	0.4
←	L	31.9	VALLEY OAK	0.3
	R	32.2	IRVINE CENTER	1.9
	R	34.1	DEERWOOD to start	



Report mishaps to crash@bikeirvine.org rev 4/20/24


QUESTIONS / COMMENTS: rides@bikeirvine.org

SAT04 M <https://ridewithgps.com/routes/27957901>

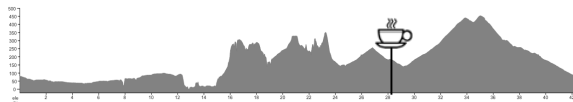
DEERFIELD #4 - LONG

42.4 Miles

	@Mile	CF5 (59.9'/m) +/-2,539 ft	Dist
	R 0.1	IRVINE CENTER	0.9
←	*L 1.0	HARVARD	0.9
	R 1.9	WARNER	0.8
←	L 2.7	TUSTIN RANCH / VON KARMAN	3.4
	R 6.1	BIRCH / MESA	2.1
←	L 8.2	SANTA ANA	3.0
←	L 11.2	15TH	0.6
	R 11.8	St. ANDREWS	0.3
←	L 12.1	CLIFF	0.4
	R 12.5	DOVER	0.2
←	*L 12.7	PCH	0.4
	R 13.1	BAYSIDE	2.4
←	L 15.5	MARGUERITE	1.2
←	L 16.7	PACIFIC VIEW	0.4
	R 17.1	SAN MIGUEL	1.4
	R 18.5	FORD RD.	0.1
←	L 18.6	PRAIRIE DR.	0.0
	R 18.6	BONITA CANYON	1.4
	R 20.0	SHADY CANYON	1.5
←	L 21.5	SUNNYHILL	0.0
→	BR 21.5	Sidewalk @ NE corner to	0.2
←	L 21.7	Shady Canyon Trail path	2.1
	R 23.8	FOSSIL	0.0
←	L 23.8	SHADY CANYON	0.1
	to 23.9	SAND CANYON (½ circle)	2.9
←	*L 26.8	TRABUCO	1.0
←	*L 27.8	JEFFREY	0.2
	R 28.0	GROVE into center	0.3

 **STARBUCKS COFFEE**
TRABUCO & JEFFREY, IRVINE

	28.3	exit lot @ GROVE to	0.0
	R 28.3	JEFFREY (South)	0.1
	R 28.4	ROOSEVELT	0.8
	R 29.2	YALE	0.6
	R 29.8	BRYAN / LONG MEADOW	1.2
←	L 31.0	SANCTUARY	0.1
	R 31.1	LAMPLIGHTER	0.2
←	L 31.3	GROVELAND	0.4
	R 31.7	IRVINE BLVD	3.6
	R 35.3	ALTON	1.6
	R 36.9	< MUIRLANDS / BARRANCA >	1.5
	R 38.4	TECHNOLOGY	1.5
	R 39.9	LAGUNA CYN / OAK CYN	0.3
←	L 40.2	VALLEY OAK	0.2
	R 40.4	IRVINE CENTER	1.9
	R 42.3	DEERWOOD to start	



Report mishaps to crash@bikeirvine.org rev 4/20/24


QUESTIONS / COMMENTS: rides@bikeirvine.org

SAT04 L <https://ridewithgps.com/routes/37465081>

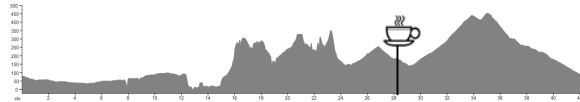
DEERFIELD #4 - LONG

42.4 Miles

	@Mile	CF5 (59.9'/m) +/-2,539 ft	Dist
	R 0.1	IRVINE CENTER	0.9
←	*L 1.0	HARVARD	0.9
	R 1.9	WARNER	0.8
←	L 2.7	TUSTIN RANCH / VON KARMAN	3.4
	R 6.1	BIRCH / MESA	2.1
←	L 8.2	SANTA ANA	3.0
←	L 11.2	15TH	0.6
	R 11.8	St. ANDREWS	0.3
←	L 12.1	CLIFF	0.4
	R 12.5	DOVER	0.2
←	*L 12.7	PCH	0.4
	R 13.1	BAYSIDE	2.4
←	L 15.5	MARGUERITE	1.2
←	L 16.7	PACIFIC VIEW	0.4
	R 17.1	SAN MIGUEL DR.	1.4
	R 18.5	FORD RD.	0.1
←	L 18.6	PRAIRIE DR.	0.0
	R 18.6	BONITA CANYON	1.4
	R 20.0	SHADY CANYON	1.5
←	L 21.5	SUNNYHILL	0.0
→	BR 21.5	Sidewalk @ NE corner to	0.2
←	L 21.7	Shady Canyon Trail path	2.1
	R 23.8	FOSSIL	0.0
←	L 23.8	SHADY CANYON	0.1
	to 23.9	SAND CANYON (½ circle)	2.9
←	*L 26.8	TRABUCO	1.0
←	*L 27.8	JEFFREY	0.2
	R 28.0	GROVE into center	0.3

 **STARBUCKS COFFEE**
TRABUCO & JEFFREY, IRVINE

	28.3	exit lot @ GROVE to	0.0
	R 28.3	JEFFREY (South)	0.1
	R 28.4	ROOSEVELT	0.8
	R 29.2	YALE	0.6
	R 29.8	BRYAN / LONG MEADOW	1.2
←	L 31.0	SANCTUARY	0.1
	R 31.1	LAMPLIGHTER	0.2
←	L 31.3	GROVELAND	0.4
	R 31.7	IRVINE BLVD	3.6
	R 35.3	ALTON	1.6
	R 36.9	< MUIRLANDS / BARRANCA >	1.5
	R 38.4	TECHNOLOGY	1.5
	R 39.9	LAGUNA CYN / OAK CYN	0.3
←	L 40.2	VALLEY OAK	0.2
	R 40.4	IRVINE CENTER	1.9
	R 42.3	DEERWOOD to start	



Report mishaps to crash@bikeirvine.org rev 4/20/24

QUESTIONS / COMMENTS: rides@bikeirvine.org

SAT04 L <https://ridewithgps.com/routes/37465081>