

DEERFIELD #02 - SHORT

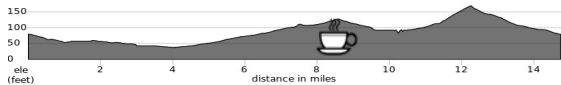
14.8 Miles

	@Mile	CF1 (12.6'/m) +186 ft	Dist
R	0.1	IRVINE CENTER	0.9
← *L	1.0	HARVARD	0.9
R	1.9	ALTON	2.7
R	4.6	RED HILL	2.7
← *L	7.3	MITCHELL	0.5
R	7.8	NEWPORT	0.4
← *L	8.2	E 6TH ST	0.1
R	8.3	into shopping center	0.1

**KÉAN COFFEE**

Main & Newport, Tustin

	8.4	exit center back to MAIN	0.0
R	8.4	MAIN X NEWPORT	0.3
↗ BR	8.7	BRYAN	3.5
R	12.2	YALE	2.1
R	14.3	IRVINE CENTER	0.4
R	14.7	DEERWOOD to start	

Questions/Comments: rides@bikeirvine.org rev 4/6/24Report mishaps to crash@bikeirvine.orgSAT02 S <https://ridewithgps.com/routes/34559013>**DEERFIELD #02 - SHORT**

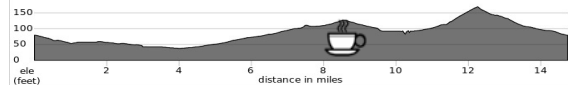
14.8 Miles

	@Mile	CF1 (12.6'/m) +186 ft	Dist
R	0.1	IRVINE CENTER	0.9
← *L	1.0	HARVARD	0.9
R	1.9	ALTON	2.7
R	4.6	RED HILL	2.7
← *L	7.3	MITCHELL	0.5
R	7.8	NEWPORT	0.4
← *L	8.2	E 6TH ST	0.1
R	8.3	into shopping center	0.1

**KÉAN COFFEE**

Main & Newport, Tustin

	8.4	exit center back to MAIN	0.0
R	8.4	MAIN X NEWPORT	0.3
↗ BR	8.7	BRYAN	3.5
R	12.2	YALE	2.1
R	14.3	IRVINE CENTER	0.4
R	14.7	DEERWOOD to start	

Questions/Comments: rides@bikeirvine.org rev 4/6/24Report mishaps to crash@bikeirvine.orgSAT02 S <https://ridewithgps.com/routes/34559013>**DEERFIELD #02 - SHORT**

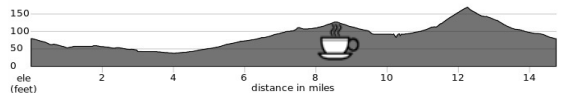
14.8 Miles

	@Mile	CF1 (12.6'/m) +186 ft	Dist
R	0.1	IRVINE CENTER	0.9
← *L	1.0	HARVARD	0.9
R	1.9	ALTON	2.7
R	4.6	RED HILL	2.7
← *L	7.3	MITCHELL	0.5
R	7.8	NEWPORT	0.4
← *L	8.2	E 6TH ST	0.1
R	8.3	into shopping center	0.1

**KÉAN COFFEE**

Main & Newport, Tustin

	8.4	exit center back to MAIN	0.0
R	8.4	MAIN X NEWPORT	0.3
↗ BR	8.7	BRYAN	3.5
R	12.2	YALE	2.1
R	14.3	IRVINE CENTER	0.4
R	14.7	DEERWOOD to start	

Questions/Comments: rides@bikeirvine.org rev 4/6/24Report mishaps to crash@bikeirvine.orgSAT02 S <https://ridewithgps.com/routes/34559013>**DEERFIELD #02 - SHORT**

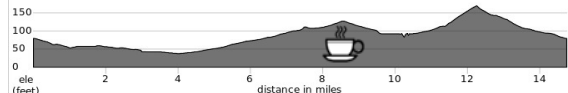
14.8 Miles

	@Mile	CF1 (12.6'/m) +186 ft	Dist
R	0.1	IRVINE CENTER	0.9
← *L	1.0	HARVARD	0.9
R	1.9	ALTON	2.7
R	4.6	RED HILL	2.7
← *L	7.3	MITCHELL	0.5
R	7.8	NEWPORT	0.4
← *L	8.2	E 6TH ST	0.1
R	8.3	into shopping center	0.1

**KÉAN COFFEE**

Main & Newport, Tustin

	8.4	exit center back to MAIN	0.0
R	8.4	MAIN X NEWPORT	0.3
↗ BR	8.7	BRYAN	3.5
R	12.2	YALE	2.1
R	14.3	IRVINE CENTER	0.4
R	14.7	DEERWOOD to start	

Questions/Comments: rides@bikeirvine.org rev 4/6/24Report mishaps to crash@bikeirvine.orgSAT02 S <https://ridewithgps.com/routes/34559013>

DEERFIELD #02 - MEDIUM

32.1 Miles

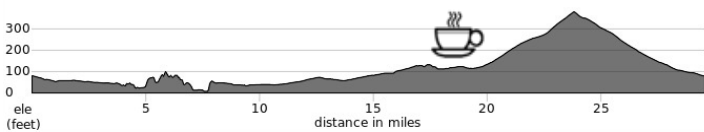
	@Mile	CF2 (20.7 '/m) +664 ft	Dist
	R 0.1	IRVINE CENTER	0.9
←	*L 1.0	HARVARD	4.8
	R 5.8	CALIFORNIA	0.2
	R 6.0	CAMPUS	2.4
	R 8.4	VON KARMAN	2.0
←	*L 10.4	ALTON	0.8
	R 11.2	RED HILL	1.5
	R 12.7	VALENCIA	1.0
←	*L 13.7	TUSTIN RANCH RD	2.6
	R 16.3	<ADAMS / GREENWAY>	0.2
↶	FL 16.5	LA COLINA	0.5
←	L 17.0	BROWNING	1.0
	R 18.0	BRYAN	0.8
↷	BL 18.8	MAIN X NEWPORT	0.4
←	L 19.2	into shopping center	0.0



KÉAN COFFEE

Main & Newport, Tustin

	19.2	exit center back to MAIN	0.0
	R 19.2	MAIN X NEWPORT	0.4
↷	BR 19.6	BRYAN	0.8
←	*L 20.4	BROWNING	0.5
	R 20.9	IRVINE BLVD	5.4
	R 26.3	BOSQUE	1.0
↶	°R 27.3	GREAT PARK X SAND CYN	1.0
	to 28.3	TRABUCO	1.8
←	*L 30.1	YALE	1.5
	R 31.6	IRVINE CENTER	0.4
	R 32.0	DEERWOOD to start	



Questions/Comments: rides@bikeirvine.org rev 4/6/24

Report mishaps to crash@bikeirvine.org

SAT02 M <https://ridewithgps.com/routes/31573032>

DEERFIELD #02 - MEDIUM

32.1 Miles

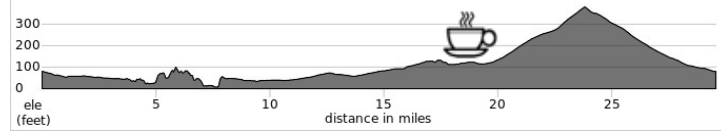
	@Mile	CF2 (20.7 '/m) +664 ft	Dist
	R 0.1	IRVINE CENTER	0.9
←	*L 1.0	HARVARD	4.8
	R 5.8	CALIFORNIA	0.2
	R 6.0	CAMPUS	2.4
	R 8.4	VON KARMAN	2.0
←	*L 10.4	ALTON	0.8
	R 11.2	RED HILL	1.5
	R 12.7	VALENCIA	1.0
←	*L 13.7	TUSTIN RANCH RD	2.6
	R 16.3	<ADAMS / GREENWAY>	0.2
↶	FL 16.5	LA COLINA	0.5
←	L 17.0	BROWNING	1.0
	R 18.0	BRYAN	0.8
↷	BL 18.8	MAIN X NEWPORT	0.4
←	L 19.2	into shopping center	0.0



KÉAN COFFEE

Main & Newport, Tustin

	19.2	exit center back to MAIN	0.0
	R 19.2	MAIN X NEWPORT	0.4
↷	BR 19.6	BRYAN	0.8
←	*L 20.4	BROWNING	0.5
	R 20.9	IRVINE BLVD	5.4
	R 26.3	BOSQUE	1.1
↶	°R 27.4	GREAT PARK X SAND CYN	0.5
	to 27.9	TRABUCO	2.2
←	*L 30.1	YALE	1.5
	R 31.6	IRVINE CENTER	0.4
	R 32.0	DEERWOOD to start	



Questions/Comments: rides@bikeirvine.org rev 4/6/24

Report mishaps to crash@bikeirvine.org

SAT02 M <https://ridewithgps.com/routes/31573032>

DEERFIELD #02 - LONG

44.7 Miles

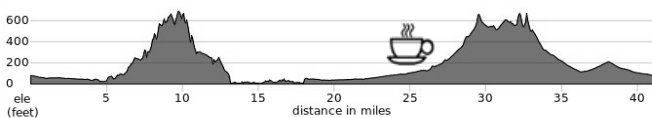
@Mile CF4 (44.4'/m) +1,986 ft Dist

	R	0.1	IRVINE CENTER	0.9
←	*L	1.0	HARVARD	4.8
	R	5.8	CALIFORNIA	0.9
←	L	6.7	ANTEATER	0.3
	R	7.0	<CULVER / BONITA CYN>	1.4
←	*L	8.4	PRAIRIE	0.1
	R	8.5	FORD	0.1
←	L	8.6	SAN MIGUEL	0.4
←	*L	9.0	SPYGLASS	1.1
	R	10.1	SAN JOAQUIN HILLS	2.6
	R	12.7	BACK BAY DR	2.3
←	L	15.0	EASTBLUFF / UNIVERSITY	1.8
←	*L	16.8	CAMPUS	1.3
	R	18.1	VON KARMAN/TUSTIN RCH	6.5
	R	24.6	<ADAMS / GREENWAY>	0.2
↷	FL	24.8	LA COLINA	0.5
←	L	25.3	BROWNING	1.0
	R	26.3	BRYAN	0.8
↶	BL	27.1	MAIN X NEWPORT	0.4
←	L	27.5	into shopping center	0.1

KÉAN COFFEE

Main & Newport, Tustin

		27.6	exit center back to MAIN	0.0
	R	27.6	MAIN X NEWPORT	0.3
↶	BR	27.9	BRYAN	0.8
←	*L	28.7	BROWNING	1.0
←	L	29.7	LA COLINA	1.0
	R	30.7	NEWPORT	3.8
	R	34.5	CHAPMAN	0.7
	R	35.2	JAMBOREE	3.6
←	*L	38.8	PORTOLA	1.0
	R	39.8	CULVER	0.3
←	*L	40.1	MEADOWOOD	0.7
	R	40.8	YALE	3.5
	R	44.3	IRVINE CENTER	0.3
	R	44.6	DEERWOOD to start	



Questions/Comments: rides@bikeirvine.org

rev 4/6/24

Report mishaps to crash@bikeirvine.org

SAT02 L

<https://ridewithgps.com/routes/31572976>

DEERFIELD #02 - LONG

44.7 Miles

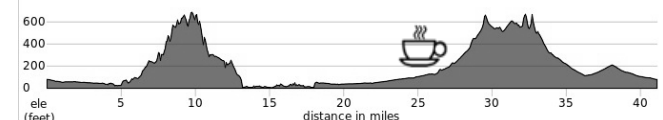
@Mile CF4 (44.4'/m) +1,986 ft Dist

	R	0.1	IRVINE CENTER	0.9
←	*L	1.0	HARVARD	4.8
	R	5.8	CALIFORNIA	0.9
←	L	6.7	ANTEATER	0.3
	R	7.0	<CULVER / BONITA CYN>	1.4
←	*L	8.4	PRAIRIE	0.1
	R	8.5	FORD	0.1
←	L	8.6	SAN MIGUEL	0.4
←	L	9.0	SPYGLASS	1.1
	R	10.1	SAN JOAQUIN HILLS	2.6
	R	12.7	BACK BAY DR	2.3
←	L	15.0	EASTBLUFF / UNIVERSITY	1.8
←	*L	16.8	CAMPUS	1.3
	R	18.1	VON KARMAN/TUSTIN RCH	6.5
	R	24.6	<ADAMS / GREENWAY>	0.2
↷	FL	24.8	LA COLINA	0.5
←	L	25.3	BROWNING	1.0
	R	26.3	BRYAN	0.8
↶	BL	27.1	MAIN X NEWPORT	0.4
←	L	27.5	into shopping center	0.1

KÉAN COFFEE

Main & Newport, Tustin

		27.6	exit center back to MAIN	0.0
	R	27.6	MAIN X NEWPORT	0.3
↶	BR	27.9	BRYAN	0.8
←	*L	28.7	BROWNING	1.0
←	L	29.7	LA COLINA	1.0
	R	30.7	NEWPORT	3.8
	R	34.5	CHAPMAN	0.7
	R	35.2	JAMBOREE	3.6
←	*L	38.8	PORTOLA	1.0
	R	39.8	CULVER	0.3
←	*L	40.1	MEADOWOOD	0.7
	R	40.8	YALE	3.5
	R	44.3	IRVINE CENTER	0.3
	R	44.6	DEERWOOD to start	



Questions/Comments: rides@bikeirvine.org

rev 4/6/24

Report mishaps to crash@bikeirvine.org

SAT02 L

<https://ridewithgps.com/routes/31572976>