

## UNIVERSITY #16

30.9 Miles

CF4 (44'/m) +1,378 ft

←30 25→

	@Mile		Dist
	E 0.0	UCP Parking Lot	0.1
←	L 0.1	BEECH TREE	0.1
←	L 0.2	ROYCE	0.2
←	L 0.4	MICHELSON	1.1
	R 1.5	HARVARD	2.0
←	*L 3.5	WARNER	0.9
	R 4.4	TUSTIN RANCH	4.5
←	*L 8.9	PIONEER WAY	0.2
	R 9.1	PIONEER	1.5
←	*L 10.6	JAMBOREE <i>push button:</i>	1.8
←	*L 12.4	< CHAPMAN /SANTIAGO CYN >	0.6
←	*L 13.0	NEWPORT	0.0
	R 13.0	1st driveway into parking lot:	



### TRU BRU ORGANIC COFFEE Newport & Chapman, Orange

←	L 13.2	NEWPORT NB (25 goes →)	0.2
←	L 13.4	CHAPMAN WB	0.6
	R 14.0	ORANGE PARK	0.1
	R 14.1	< DANIEL / SADDLEBACK >	0.2
↻	FL 14.3	TURNABOUT	0.1
	FL 14.4	HORSESHOE	0.2
	to 14.6	MEADS (X ORANGE PARK)	0.7
↗	BR 15.3	<MORADA / MEADS>	0.2
←	L 15.5	ORANGE PARK BLVD	0.6
←	L 16.1	E SANTIAGO CYN RD	0.7
←	*L 16.8	N CANNON	1.8
	to 18.6	CRAWFORD CYN (X CHAPMAN)	1.1
	R 19.7	NEWPORT	0.7
←	*L 20.4	FOOTHILL	0.3
	R 20.7	ARROYO	0.8
←	L 21.5	SKYLINE	0.2
	R 21.7	REDHILL	0.3
←	L 22.0	LA COLINA	0.5
	R 22.5	BROWNING	1.0
←	*L 23.5	BRYAN	1.4
	R 24.9	Peters Canyon Tr (bike path)	1.0
	x 25.8	go under HARVARD	
↖	#L 25.9	connector back to HARVARD	0.0
	R 25.9	HARVARD South	3.8
←	*L 29.7	MICHELSON	1.0
	R 30.7	SANDBURG	0.1
←	L 30.8	LEXICON back to start	

Short Cut:

## UNIVERSITY #16 s

25.8 Miles SHORT CUT

CF4 (45'/m) +1,179 ft

	@Mile		Dist
	E 0.0	UCP Parking Lot	0.1
←	L 0.1	BEECH TREE	0.1
←	L 0.2	ROYCE	0.2
←	L 0.4	MICHELSON	1.1
	R 1.5	HARVARD	2.0
←	*L 3.5	WARNER	0.9
	R 4.4	TUSTIN RANCH	4.5
←	*L 8.9	PIONEER WAY	0.2
	R 9.1	PIONEER	1.5
←	*L 10.6	JAMBOREE <i>push button:</i>	1.8
←	*L 12.4	< CHAPMAN /SANTIAGO CYN >	0.6
←	*L 13.0	NEWPORT	0.0
	R 13.0	1st driveway into parking lot:	

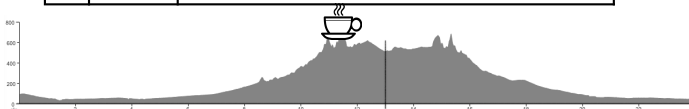
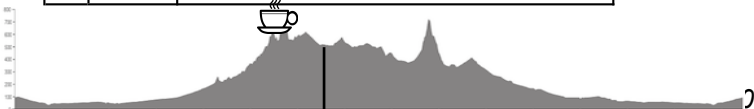


### TRU BRU ORGANIC COFFEE Newport & Chapman, Orange

	R 13.2	NEWPORT SB (30 goes ←)	0.5
←	*L 13.7	CANYON VIEW	0.8
	R 14.5	JAMBOREE	3.4

Skips Scenic Horse Country, and one NASTY climb...  
CHAPMAN, ORANGE PARK  
SADDLEBACK, TURNABOUT,  
HORSESHOE, MEADS  
ORANGE PARK, SANTIAGO  
CANNON (HILL)  
CRAWFORD CANYON  
NEWPORT  
FOOTHILL  
ARROYO  
SKYLINE, REDHILL  
LA COLINA  
BROWNING  
BRYAN

←	*L 17.5	PORTOLA	0.4
	R 17.9	Peters Canyon Tr (bike path)	1.0
	R 18.9	< Hicks / Peters Cnyn > (path)	1.8
	x 20.6	go under HARVARD	
↖	#L 20.7	connector back to HARVARD	0.1
	R 20.8	HARVARD South	3.7
←	*L 24.5	MICHELSON	1.0
	R 25.5	SANDBURG	0.1
←	L 25.6	LEXICON back to start	



PLEASE report any crash to [crash@bikeirvine.org](mailto:crash@bikeirvine.org)

<https://ridewithgps.com/routes/32694397>

Comments? [Mailto:bill@bikeirvine.org](mailto:bill@bikeirvine.org)

PLEASE report any crash to [crash@bikeirvine.org](mailto:crash@bikeirvine.org)



<https://ridewithgps.com/routes/32694235>

Tuesdays.xls

UPDATED:5/10/24

# UNIVERSITY #16 s

25.8 Miles SHORT CUT

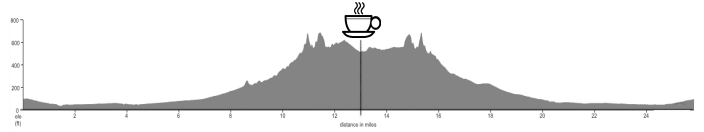
	@Mile	CF4 (45'/m) +1,179 ft	Dist
	E 0.0	UCP Parking Lot	0.1
←	L 0.1	BEECH TREE	0.1
←	L 0.2	ROYCE	0.2
←	L 0.4	MICHELSON	1.1
	R 1.5	HARVARD	2.0
←	*L 3.5	WARNER	0.9
	R 4.4	TUSTIN RANCH	4.5
←	*L 8.9	PIONEER WAY	0.2
	R 9.1	PIONEER 	1.5
←	*L 10.6	JAMBOREE <i>push button:</i> 	1.8
←	*L 12.4	< CHAPMAN /SANTIAGO CYN >	0.6
←	*L 13.0	NEWPORT	0.0
	R 13.0	1st driveway into parking lot:	



**TRU BRU ORGANIC COFFEE**

Newport & Chapman, Orange

	@Mile	CF4 (45'/m) +1,179 ft	Dist
	R 13.2	NEWPORT SB (30 goes ←)	0.5
←	*L 13.7	CANYON VIEW	0.8
	R 14.5	JAMBOREE	3.4
←	*L 17.5	PORTOLA	0.4
	R 17.9	Peters Canyon Tr ( <i>bike path</i> )	1.0
	R 18.9	< Hicks / Peters Cyn > ( <i>path</i> )	1.8
	x 20.6	<i>go under HARVARD</i>	
↙	#L 20.7	<i>connector back to HARVARD</i>	0.1
	R 20.8	HARVARD South	3.7
←	*L 24.5	MICHELSON	1.0
	R 25.5	SANDBURG	0.1
←	L 25.6	LEXICON <i>back to start</i>	



PLEASE report any crash to [crash@bikeirvine.org](mailto:crash@bikeirvine.org)


<https://ridewithgps.com/routes/32694235>


Tuesdays.xls

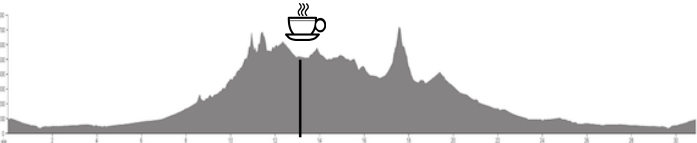
UPDATED:5/10/24

# UNIVERSITY #16

30.9 Miles

	@Mile	CF4 (44'/m) +1,378 ft	Dist
E	0.0	UCP Parking Lot	0.1
←	L 0.1	BEECH TREE	0.1
←	L 0.2	ROYCE	0.2
←	L 0.4	MICHELSON	1.1
	R 1.5	HARVARD	2.0
←	*L 3.5	WARNER	0.9
	R 4.4	TUSTIN RANCH	4.5
←	*L 8.9	PIONEER WAY	0.2
	R 9.1	PIONEER	1.5
←	*L 10.6	JAMBOREE <i>push button:</i> 	1.8
←	*L 12.4	< CHAPMAN /SANTIAGO CYN >	0.6
←	*L 13.0	NEWPORT	0.0
	R 13.0	1st driveway into parking lot:	

 **TRU BRU ORGANIC COFFEE**  
Newport & Chapman, Orange



PLEASE report any crash to [crash@bikeirvine.org](mailto:crash@bikeirvine.org)  
 Comments? Mailto:[bill@bikeirvine.org](mailto:bill@bikeirvine.org)  
<https://ridewithgps.com/routes/32694397> UPDATED:5/10/24

	@Mile	CF4 (45'/m) +1,179 ft	Dist
←	L 13.2	NEWPORT NB (25 goes →)	0.2
←	L 13.4	CHAPMAN WB	0.6
	R 14.0	ORANGE PARK	0.1
	R 14.1	< DANIEL / SADDLEBACK >	0.2
↪	FL 14.3	TURNABOUT	0.1
↪	FL 14.4	HORSESHOE	0.2
	to 14.6	MEADS (X ORANGE PARK)	0.7
↗	BR 15.3	<MORADA / MEADS>	0.2
←	L 15.5	ORANGE PARK BLVD	0.6
←	L 16.1	E SANTIAGO CYN RD	0.7
←	*L 16.8	N CANNON	1.8
	to 18.6	CRAWFORD CYN (X CHAPMAN)	1.1
	R 19.7	NEWPORT	0.7
←	*L 20.4	FOOTHILL	0.3
	R 20.7	ARROYO	0.8
←	L 21.5	SKYLINE	0.2
	R 21.7	REDHILL	0.3
←	L 22.0	LA COLINA	0.5
	R 22.5	BROWNING	1.0
←	*L 23.5	BRYAN	1.4
	R 24.9	Peters Canyon Tr (bike path)	1.0
X	25.8	go under HARVARD	
↙	#L 25.9	connector back to HARVARD	0.0
	R 25.9	HARVARD South	3.8
←	*L 29.7	MICHELSON	1.0
	R 30.7	SANDBURG	0.1
←	L 30.8	LEXICON back to start	