

UNIVERSITY #16

30.9 Miles

CF4 (44'/m) +1,378 ft

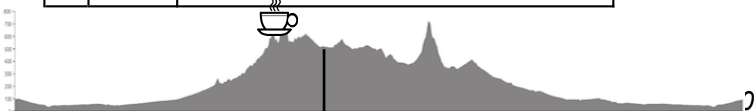
	@Mile		Dist
	E 0.0	UCP Parking Lot	0.1
←	L 0.1	BEECH TREE	0.1
←	L 0.2	ROYCE	0.2
←	L 0.4	MICHELSON	1.1
	R 1.5	HARVARD	2.0
←	*L 3.5	WARNER	0.9
	R 4.4	TUSTIN RANCH	4.5
←	*L 8.9	PIONEER WAY	0.2
	R 9.1	PIONEER	1.5
←	*L 10.6	JAMBOREE <i>push button:</i>	1.8
←	*L 12.4	< CHAPMAN /SANTIAGO CYN >	0.6
←	*L 13.0	NEWPORT	0.0
	R 13.0	1st driveway into parking lot:	



TRU BRU ORGANIC COFFEE Newport & Chapman, Orange

←	L 13.2	NEWPORT NB (25 goes →)	0.2
←	L 13.4	CHAPMAN WB	0.6
	R 14.0	ORANGE PARK	0.1
	R 14.1	< DANIEL / SADDLEBACK >	0.2
↻	FL 14.3	TURNABOUT	0.1
	FL 14.4	HORSESHOE	0.2
	to 14.6	MEADS (X ORANGE PARK)	0.7
↗	BR 15.3	<MORADA / MEADS>	0.2
←	L 15.5	ORANGE PARK BLVD	0.6
←	L 16.1	E SANTIAGO CYN RD	0.7
←	*L 16.8	N CANNON	1.8
	to 18.6	CRAWFORD CYN (X CHAPMAN)	1.1
	R 19.7	NEWPORT	0.7
←	*L 20.4	FOOTHILL	0.3
	R 20.7	ARROYO	0.8
←	L 21.5	SKYLINE	0.2
	R 21.7	REDHILL	0.3
←	L 22.0	LA COLINA	0.5
	R 22.5	BROWNING	1.0
←	*L 23.5	BRYAN	1.4
	R 24.9	Peters Canyon Tr (bike path)	1.0
	x 25.8	go under HARVARD	
↙	#L 25.9	connector back to HARVARD	0.0
	R 25.9	HARVARD South	3.8
←	*L 29.7	MICHELSON	1.0
	R 30.7	SANDBURG	0.1
←	L 30.8	LEXICON back to start	

Short
Cut:



PLEASE report any crash to crash@bikeirvine.org

<https://ridewithgps.com/routes/32694397>

Comments? [Mailto:bill@bikeirvine.org](mailto:bill@bikeirvine.org)

UNIVERSITY #16 s

25.8 Miles **SHORT CUT**

CF4 (45'/m) +1,179 ft

	@Mile		Dist
	E 0.0	UCP Parking Lot	0.1
←	L 0.1	BEECH TREE	0.1
←	L 0.2	ROYCE	0.2
←	L 0.4	MICHELSON	1.1
	R 1.5	HARVARD	2.0
←	*L 3.5	WARNER	0.9
	R 4.4	TUSTIN RANCH	4.5
←	*L 8.9	PIONEER WAY	0.2
	R 9.1	PIONEER	1.5
←	*L 10.6	JAMBOREE <i>push button:</i>	1.8
←	*L 12.4	< CHAPMAN /SANTIAGO CYN >	0.6
←	*L 13.0	NEWPORT	0.0
	R 13.0	1st driveway into parking lot:	




TRU BRU ORGANIC COFFEE Newport & Chapman, Orange

	R 13.2	NEWPORT SB (30 goes ←)	0.5
←	*L 13.7	CANYON VIEW	0.8
	R 14.5	JAMBOREE	3.4

Skips Scenic Horse Country,
and one NASTY climb...
CHAPMAN, ORANGE PARK
SADDLEBACK, TURNABOUT,
HORSESHOE, MEADS
ORANGE PARK, SANTIAGO
CANNON (HILL)
CRAWFORD CANYON
NEWPORT
FOOTHILL
ARROYO
SKYLINE, REDHILL
LA COLINA
BROWNING
BRYAN

←	*L 17.5	PORTOLA	0.4
	R 17.9	Peters Canyon Tr (bike path)	1.0
	R 18.9	< Hicks / Peters Cnyn > (path)	1.8
	x 20.6	go under HARVARD	
↙	#L 20.7	connector back to HARVARD	0.1
	R 20.8	HARVARD South	3.7
←	*L 24.5	MICHELSON	1.0
	R 25.5	SANDBURG	0.1
←	L 25.6	LEXICON back to start	



PLEASE report any crash to crash@bikeirvine.org



<https://ridewithgps.com/routes/32694235>

Tuesdays.xls

UPDATED:5/10/24

UNIVERSITY #16 s

25.8 Miles SHORT CUT

	@Mile	CF4 (45'/m) +1,179 ft	Dist
E	0.0	UCP Parking Lot	0.1
←	L 0.1	BEECH TREE	0.1
←	L 0.2	ROYCE	0.2
←	L 0.4	MICHELSON	1.1
	R 1.5	HARVARD	2.0
←	*L 3.5	WARNER	0.9
	R 4.4	TUSTIN RANCH	4.5
←	*L 8.9	PIONEER WAY	0.2
	R 9.1	PIONEER 	1.5
←	*L 10.6	JAMBOREE <i>push button:</i> 	1.8
←	*L 12.4	< CHAPMAN /SANTIAGO CYN >	0.6
←	*L 13.0	NEWPORT	0.0
	R 13.0	1st driveway <i>into parking lot:</i>	



TRU BRU ORGANIC COFFEE

Newport & Chapman, Orange

REMINDERS:


*L **Box Turn Left** *if needed* 

 **STOP** at all **STOP SIGNS**

Merge out of **BIKE LANES** at corners

 Merge out of **RIGHT TURN ONLY LANES**

...unless allowed:  

 **PASS** on the **LEFT**

	@Mile	CF4 (45'/m) +1,179 ft	Dist
R	13.2	NEWPORT SB (30 goes ←)	0.5
←	*L 13.7	CANYON VIEW	0.8
	R 14.5	JAMBOREE	3.4
←	*L 17.5	PORTOLA	0.4
	R 17.9	Peters Canyon Tr (<i>bike path</i>)	1.0
	R 18.9	< Hicks / Peters Cnyn > (<i>path</i>)	1.8
	x 20.6	<i>go under HARVARD</i>	
↙	#L 20.7	<i>connector back to HARVARD</i>	0.1
	R 20.8	HARVARD <i>South</i>	3.7
←	*L 24.5	MICHELSON	1.0
	R 25.5	SANDBURG	0.1
←	L 25.6	LEXICON <i>back to start</i>	



PLEASE report any crash to crash@bikeirvine.org



<https://ridewithgps.com/routes/32694235>


Tuesdays.xls

UPDATED:5/10/24







UNIVERSITY #16

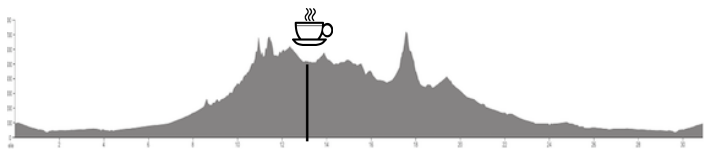
30.9 Miles

	@Mile	CF4 (44'/m) +1,378 ft	Dist
E	0.0	UCP Parking Lot	0.1
←	L 0.1	BEECH TREE	0.1
←	L 0.2	ROYCE	0.2
←	L 0.4	MICHELSON	1.1
	R 1.5	HARVARD	2.0
←	*L 3.5	WARNER	0.9
	R 4.4	TUSTIN RANCH	4.5
←	*L 8.9	PIONEER WAY	0.2
	R 9.1	PIONEER 	1.5
←	*L 10.6	JAMBOREE <i>push button:</i> 	1.8
←	*L 12.4	< CHAPMAN /SANTIAGO CYN >	0.6
←	*L 13.0	NEWPORT	0.0
	R 13.0	1st driveway into parking lot:	

 **TRU BRU ORGANIC COFFEE**
Newport & Chapman, Orange

REMINDERS:

- *L **Box Turn Left** if needed 
-  **STOP** at all **STOP SIGNS**
- Merge out of **BIKE LANES** at corners
-  Merge out of **RIGHT TURN ONLY LANES**
- ...unless allowed:  **EXCEPT** 
-  **PASS** on the **LEFT**



PLEASE report any crash to crash@bikeirvine.org
 Comments? [Mailto:bill@bikeirvine.org](mailto:bill@bikeirvine.org)
<https://ridewithgps.com/routes/32694397> UPDATED:5/10/24

	@Mile	CF4 (45'/m) +1,179 ft	Dist
←	L 13.2	NEWPORT NB (25 goes →)	0.2
←	L 13.4	CHAPMAN WB	0.6
	R 14.0	ORANGE PARK	0.1
	R 14.1	< DANIEL / SADDLEBACK >	0.2
↪	FL 14.3	TURNABOUT	0.1
↪	FL 14.4	HORSESHOE	0.2
	to 14.6	MEADS (X ORANGE PARK)	0.7
↗	BR 15.3	<MORADA / MEADS>	0.2
←	L 15.5	ORANGE PARK BLVD	0.6
←	L 16.1	E SANTIAGO CYN RD	0.7
←	*L 16.8	N CANNON	1.8
	to 18.6	CRAWFORD CYN (X CHAPMAN)	1.1
	R 19.7	NEWPORT	0.7
←	*L 20.4	FOOTHILL	0.3
	R 20.7	ARROYO	0.8
←	L 21.5	SKYLINE	0.2
	R 21.7	REDHILL	0.3
←	L 22.0	LA COLINA	0.5
	R 22.5	BROWNING	1.0
←	*L 23.5	BRYAN	1.4
	R 24.9	Peters Canyon Tr (bike path)	1.0
X	25.8	go under HARVARD	
↙	#L 25.9	connector back to HARVARD	0.0
	R 25.9	HARVARD South	3.8
←	*L 29.7	MICHELSON	1.0
	R 30.7	SANDBURG	0.1
←	L 30.8	LEXICON back to start	