

UNIVERSITY #01

30.2 Miles

←30 25→

@Mile CF3 (32'/m) +969 ft Dist

E	0.0	UCP Parking Lot	0.1
R	0.1	BEECH TREE	0.1
R	0.2	UNIVERSITY	1.2
R	1.4	HARVARD	4.7
← L	6.1	WALNUT (25 goes ↑)	1.0
R	7.1	TUSTIN RANCH	2.9
R	10.0	PORTOLA	1.4
← *L	11.4	CULVER /	0.7
to	12.1	ORCHARD HILLS	1.2
← L	13.3	PORTOLA	3.2
R	16.5	PORTOLA SPRINGS	0.3
R	16.8	MODJESKA	0.6
← L	17.4	IRVINE BLVD	2.4
← *L	19.8	BAKE	0.1
R	19.9	into Shopping Center	0.2

Short Cut:

UNIVERSITY #01 s

24.9 Miles SHORT CUT

@Mile CF2 (23'/m) +577 ft Dist

E	0.0	UCP Parking Lot	0.1
R	0.1	BEECH TREE	0.1
R	0.2	UNIVERSITY	1.2
R	1.4	HARVARD (X WALNUT)	4.8

Skips
WALNUT
TUSTIN RANCH
PORTOLA, CULVER
ORCHARD HILLS & PORTOLA

R	6.2	Peters Canyon Tr (bike path)	1.4
BR	7.6	exit path to E.B. IRVINE BLVD	0.1
R	7.7	IRVINE BLVD (South East)	6.7
X	10.7	over 133 TOLL RD in #3 lane	
← *L	14.4	BAKE	0.1
R	14.5	into Shopping Center	0.3



STARBUCKS

Bake & Trabuco, Lake Forest

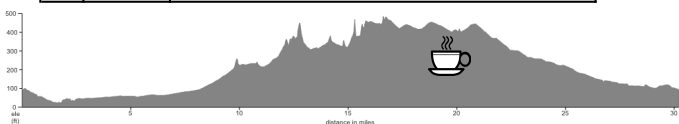
R	20.1	TRABUCO / IRVINE	0.6
R	20.4	PARKER	0.2
↻ FL	20.6	HAMMOND	0.3
← L	20.9	MUSICK X IRVINE	0.1
to	21.0	FAIRBANKS X ALTON	0.5
↻ FL	21.5	TOLEDO	0.3
R	21.8	ALTON	0.8
R	22.6	BARRANCA	1.5
R	24.1	TECHNOLOGY	1.4
R	25.5	LAGUNA CYN X SAND CYN	0.2
to	25.7	OAK CANYON	0.2
← L	25.9	VALLEY OAK	1.3
R	27.2	DOVE CREEK	0.4
← L	27.6	ROYAL OAK	0.1
R	27.7	QUAIL CREEK	0.3
← L	28.0	JEFFREY	0.2
R	28.2	Freeway Trail (bike path)	0.8
R	29.0	connector up to Yale	0.1
R	29.1	YALE / foot bridge / INMON / YALE	0.7
R	29.8	ROYCE	0.2
← L	30.0	BEECH TREE	0.1
R	30.1	UCP parking lot back to start	



STARBUCKS

Bake & Trabuco, Lake Forest

R	14.8	TRABUCO / IRVINE	0.6
R	15.0	PARKER	0.3
↻ FL	15.3	HAMMOND	0.2
← L	15.5	MUSICK X IRVINE	0.1
to	15.6	FAIRBANKS X ALTON	0.5
↻ FL	16.1	TOLEDO	0.4
R	16.5	ALTON	0.8
R	17.3	BARRANCA	1.5
R	18.8	TECHNOLOGY	1.4
R	20.2	LAGUNA CYN X SAND CYN	0.2
to	20.4	OAK CANYON	0.2
← L	20.6	VALLEY OAK	1.3
R	21.9	DOVE CREEK	0.4
← L	22.3	ROYAL OAK	0.1
R	22.4	QUAIL CREEK	0.2
← L	22.6	JEFFREY	0.2
R	22.8	Freeway Trail (bike path)	0.9
R	23.7	connector up to Yale	0.1
R	23.8	YALE / foot bridge / INMON / YALE	0.6
R	24.4	ROYCE	0.3
← L	24.7	BEECH TREE	0.1
R	24.8	UCP parking lot back to start	



PLEASE report any crash to crash@bikeirvine.org

<https://ridewithgps.com/routes/26599732>

Comments? [Mailto:bill@bikeirvine.org](mailto:bill@bikeirvine.org)

PLEASE report any crash to crash@bikeirvine.org

<https://ridewithgps.com/routes/26599780>

Tuesdays.xls

UPDATED: 5/5/2024

UNIVERSITY #01 s

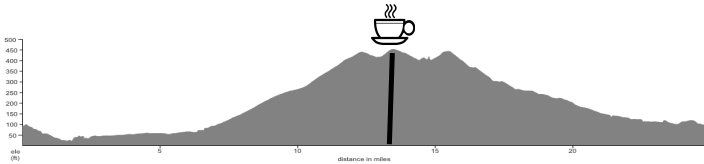
24.9 Miles SHORT CUT

@Mile CF2 (23'/m) +577 ft Dist

E	0.0	UCP Parking Lot	0.1
R	0.1	BEECH TREE	0.1
R	0.2	UNIVERSITY	1.2
R	1.4	HARVARD	4.8
R	6.2	Peters Canyon Tr (bike path)	1.4
BR	7.6	exit path to E.B. IRVINE BLVD	0.1
R	7.7	IRVINE BLVD (South East)	6.7
X	10.7	over 133 TOLL RD in #3 lane	
← *L	14.4	BAKE	0.1
R	14.5	into Shopping Center	0.3

STARBUCKS

Bake & Trabuco, Lake Forest



PLEASE report any crash to crash@bikeirvine.org

Comments? [Mailto:bill@bikeirvine.org](mailto:bill@bikeirvine.org)

<https://ridewithgps.com/routes/26599780>

UPDATED: 5/8/2024

@Mile Dist

R	14.8	TRABUCO / IRVINE	0.6
R	15.0	PARKER	0.3
↪ FL	15.3	HAMMOND	0.2
← L	15.5	MUSICK X IRVINE	0.1
to	15.6	FAIRBANKS X ALTON	0.5
↪ FL	16.1	TOLEDO	0.4
R	16.5	ALTON	0.8
R	17.3	BARRANCA	1.5
R	18.8	TECHNOLOGY	1.4
R	20.2	LAGUNA CYN X SAND CYN	0.2
to	20.4	OAK CANYON	0.2
← L	20.6	VALLEY OAK	1.3
R	21.9	DOVE CREEK	0.4
← L	22.3	ROYAL OAK	0.1
R	22.4	QUAIL CREEK	0.2
← L	22.6	JEFFREY	0.2
R	22.8	Freeway Trail (bike path)	0.9
R	23.7	connector up to Yale	0.1
R	23.8	YALE / foot bridge / INMON / YALE	0.6
R	24.4	ROYCE	0.3
← L	24.7	BEECH TREE	0.1
R	24.8	UCP parking lot back to start	

UNIVERSITY #01

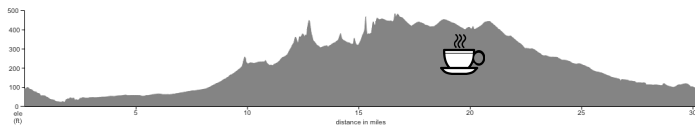
30.2 Miles

	@Mile	CF3 (32'/m) +969 ft	Dist
E	0.0	UCP Parking Lot	0.1
R	0.1	BEECH TREE	0.1
R	0.2	UNIVERSITY	1.2
R	1.4	HARVARD	4.7
←	L 6.1	WALNUT (25 goes ↑)	1.0
	R 7.1	TUSTIN RANCH	2.9
	R 10.0	PORTOLA	1.4
←	*L 11.4	CULVER /	0.7
	to 12.1	ORCHARD HILLS	1.2
←	L 13.3	PORTOLA	3.2
	R 16.5	PORTOLA SPRINGS	0.3
	R 16.8	MODJESKA	0.6
←	L 17.4	IRVINE BLVD	2.4
←	*L 19.8	BAKE	0.1
	R 19.9	into Shopping Center	0.2



STARBUCKS

Bake & Trabuco, Lake Forest



PLEASE report any crash to crash@bikeirvine.org

Comments? [Mailto:bill@bikeirvine.org](mailto:bill@bikeirvine.org)

<https://ridewithgps.com/routes/26599732>

UPDATED: 5/8/2024

	@Mile		Dist
	R 20.1	TRABUCO / IRVINE	0.6
	R 20.4	PARKER	0.2
↶	FL 20.6	HAMMOND	0.3
←	L 20.9	MUSICK X IRVINE	0.1
	to 21.0	FAIRBANKS X ALTON	0.5
↶	FL 21.5	TOLEDO	0.3
	R 21.8	ALTON	0.8
	R 22.6	BARRANCA	1.5
	R 24.1	TECHNOLOGY	1.4
	R 25.5	LAGUNA CYN X SAND CYN	0.2
	to 25.7	OAK CANYON	0.2
←	L 25.9	VALLEY OAK	1.3
	R 27.2	DOVE CREEK	0.4
←	L 27.6	ROYAL OAK	0.1
	R 27.7	QUAIL CREEK	0.3
←	L 28.0	JEFFREY	0.2
	R 28.2	Freeway Trail (bike path)	0.8
	R 29.0	connector up to Yale	0.1
	R 29.1	YALE / foot bridge / INMON / YALE	0.7
	R 29.8	ROYCE	0.2
←	L 30.0	BEECH TREE	0.1
	R 30.1	UCP parking lot back to start	