

### UNIVERSITY #18

30 Miles

←30 | 25-

	@Mile	CF1 (16'/m) +489 ft	Dist
E	0.0	UCP Parking Lot	0.1
R	0.1	BEECH TREE	0.1
R	0.2	UNIVERSITY	1.6
R	1.8	CAMPUS / IRVINE	3.5
R	5.3	UNIVERSITY (25↑@SANTA ANA)	0.3
←	L	5.6 SANTA ANA	2.8
	R	8.4 CLAY	0.2
←	L	8.6 WESTMINSTER	0.2
↗	BR	8.8 HOSPITAL (x NEWPORT)	0.4
←	L	9.2 SUPERIOR	0.4
	R	9.6 PCH - CA 1 - USBR 95	1.2
	X	10.7 bridge over Santa Ana River	
	R	10.8 connector to SA River Tr	0.1
←	L	10.9 SA River Tr "SART" (bike path)	2.3
	R	13.2 foot bridge over river	0.1
←	L	13.3 continue on "SART" (bike path)	2.2
	R	15.5 Exit @Moon Park (Before Frwy)	0.7
←	L	15.6 NEVADA	0.2
←	L	15.8 NEW HAMPSHIRE	0.4
←	L	16.2 IOWA	0.4
←	L	16.6 GISLER	0.3
	R	16.9 COLLEGE (25←@WATSON)	0.5
←	*L	17.4 BAKER	0.5

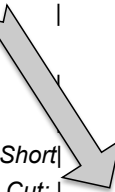
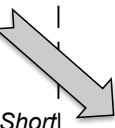


Control your lane on BAKER & merge left to Left Turn pocket (or Box Turn) @ FAIRVIEW Short Cut:

←	*L	17.9 FAIRVIEW	0.0
	R	17.9 into Mesa North Shopping Center:	

 **FRENCH's / STARBUCKS / JUICE IT UP**  
Baker & Fairview, Costa Mesa

	R	18.1 FAIRVIEW (or sidewalk)	0.1
	R	18.2 PAULARINO	0.5
	R	18.7 BABB	0.1
←	L	18.8 BAKER	1.4
←	*L	20.2 RED HILL (25→@ALTON)	3.5
	R	23.7 < BELL / VICTORY >	0.4
	R	24.1 ARMSTRONG	0.3
←	*L	24.4 WARNER	0.7
←	*L	25.1 TUSTIN RANCH	0.2
	R	25.3 WARNER	1.6
	R	26.9 W YALE LOOP	1.9
	R	28.8 YALE / foot bridge / INMON / YALE	0.7
	R	29.5 ROYCE	0.3
←	L	29.8 BEECH TREE	0.1
	R	29.9 UCP parking lot back to start	



### UNIVERSITY #18s

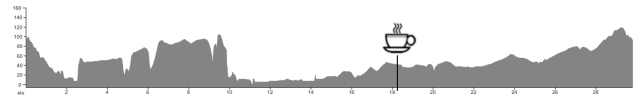
24.9 Miles SHORT CUT

	@Mile	CF1 (14'/m) +357 ft	Dist
E	0.0	UCP Parking Lot	0.1
R	0.1	BEECH TREE	0.1
R	0.2	UNIVERSITY	1.6
R	1.8	CAMPUS / IRVINE	3.5
R	5.3	UNIVERSITY X SANTA ANA	0.3
to	5.6	DEL MAR X NEWPORT & 55	0.5
to	6.1	FAIR X HARBOR	1.4
	R	7.5 SHELLEY	0.2
	R	< GREGORY / MERRIMAC >	0.2
←	L	7.9 SAN CLEMENTE	0.1
↖	BL	8.0 HARLA	0.1
←	L	8.1 MESA VERDE (X ADAMS 2x)	1.7
←	to	9.8 PLACENTIA	0.4
	R	10.2 Fairview Channel (bike path)	0.5
←	L	10.7 @ "T" on paved bike path	0.1
	R	10.8 foot bridge over channel	0.0
	R	10.8 bike path along channel	0.2
to	11.0	"SART" SA River Tr (bike path)	1.9
	R	12.9 Exit @Moon Park (Before Frwy)	0.1
←	L	13.0 NEVADA	0.2
←	L	13.2 NEW HAMPSHIRE	0.4
←	L	13.6 IOWA	0.4
←	L	14.0 GISLER	0.3
	R	14.3 COLLEGE	0.2
←	L	14.5 WATSON (30↑on COLLEGE)	0.5
←	X	15.0 LOREN (keep left of island)	
to	15.0	Church driveway east	0.1
BR	15.1	Exit lot onto SB sidewalk: NW ❖	0.1
←	*L	15.2 crosswalk across FAIRVIEW	0.0
to	15.2	cross gas station east	0.0
←	L	15.2 in Mesa North Shopping Center:	



 **FRENCH's / STARBUCKS / JUICE IT UP**  
Baker & Fairview, Costa Mesa

	R	15.3 FAIRVIEW (or sidewalk)	0.2
	R	15.5 PAULARINO	0.4
	R	15.9 BABB	0.2
←	L	16.1 BAKER	1.4
←	*L	17.5 RED HILL (25→@VICTORY)	2.2
	R	19.7 ALTON	2.8
	R	22.5 W YALE LOOP	1.3
	R	23.8 YALE / foot bridge / INMON / YALE	0.7
	R	24.5 ROYCE	0.3
←	L	24.8 BEECH TREE	0.1
	R	24.9 UCP parking lot back to start	



PLEASE report any crash to [crash@bikeirvine.org](mailto:crash@bikeirvine.org)

<https://ridewithgps.com/routes/37968276>

Comments? [Mailto:bill@bikeirvine.org](mailto:bill@bikeirvine.org)

PLEASE report any crash to [crash@bikeirvine.org](mailto:crash@bikeirvine.org)




<https://ridewithgps.com/routes/37968243>

Tuesdays.xls

UPDATED: 5/8/24

# UNIVERSITY #18s

## 24.9 Miles SHORT CUT

	@Mile	CF1 (14'/m) +357 ft	Dist
E	0.0	UCP Parking Lot	0.1
R	0.1	BEECH TREE	0.1
R	0.2	UNIVERSITY	1.6
R	1.8	CAMPUS / IRVINE	3.5
R	5.3	UNIVERSITY X SANTA ANA	0.3
to	5.6	DEL MAR X NEWPORT & 55	0.5
to	6.1	FAIR X HARBOR	1.4
R	7.5	SHELLEY	0.2
R	7.7	< GREGORY / MERRIMAC >	0.2
← L	7.9	SAN CLEMENTE	0.1
↖ BL	8.0	HARLA	0.1
← L	8.1	MESA VERDE (X ADAMS 2x)	1.7
← to	9.8	PLACENTIA	0.4
R	10.2	Fairview Channel (bike path)	0.5
← L	10.7	@ "T" on paved bike path	0.1
R	10.8	foot bridge over channel	0.0
R	10.8	bike path along channel	0.2
to	11.0	"SART" SA River Tr (bike path)	1.9
R	12.9	Exit @Moon Park (Before Frwy)	0.1
← L	13.0	NEVADA	0.2
← L	13.2	NEW HAMPSHIRE	0.4
← L	13.6	IOWA	0.4
← L	14.0	GISLER   	0.3
R	14.3	COLLEGE	0.2
← L	14.5	WATSON (30↑on COLLEGE)	0.5
← X	15.0	LOREN (keep left of island)	
to	15.0	Church driveway east	0.1
BR	15.1	Exit lot onto SB sidewalk:NW❖	0.1
← *L	15.2	crosswalk across FAIRVIEW	0.0
to	15.2	cross gas station east	0.0
← L	15.2	in Mesa North Shopping Center:	



**FRENCH's / STARBUCKS / JUICE IT UP**

Baker & Fairview, Costa Mesa

	@Mile	CF1 (14'/m) +357 ft	Dist
R	15.3	FAIRVIEW (or sidewalk)	0.2
R	15.5	PAULARINO	0.4
R	15.9	BABB	0.2
← L	16.1	BAKER	1.4
← *L	17.5	RED HILL (25→@VICTORY)	2.2
R	19.7	ALTON	2.8
R	22.5	W YALE LOOP	1.3
R	23.8	YALE / foot bridge / INMON / YALE	0.7
R	24.5	ROYCE	0.3
← L	24.8	BEECH TREE	0.1
R	24.9	UCP parking lot back to start	

### REMINDERS:

\*L Box Turn Left if needed 

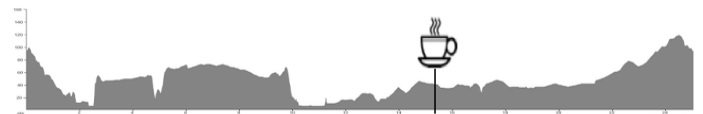
 STOP at all STOP SIGNS

Merge out of BIKE LANES at corners

 Merge out of RIGHT TURN ONLY LANES

...unless allowed:  

 PASS on the LEFT



PLEASE report any crash to [crash@bikeirvine.org](mailto:crash@bikeirvine.org)

Comments? Mailto:[bill@bikeirvine.org](mailto:bill@bikeirvine.org)

<https://ridewithgps.com/routes/37968243>

UPDATED: 5/8/24

# UNIVERSITY #18

30 Miles

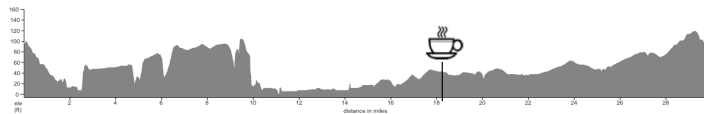
	@Mile	CF1 (16'/m) +489 ft	Dist
E	0.0	UCP Parking Lot	0.1
R	0.1	BEECH TREE	0.1
R	0.2	UNIVERSITY	1.6
R	1.8	CAMPUS / IRVINE	3.5
R	5.3	UNIVERSITY (25↑@SANTA ANA)	0.3
← L	5.6	SANTA ANA	2.8
R	8.4	CLAY	0.2
← L	8.6	WESTMINSTER	0.2
↗ BR	8.8	HOSPITAL (x NEWPORT)	0.4
← L	9.2	SUPERIOR	0.4
R	9.6	PCH - CA 1 - USBR 95	1.2
X	10.7	bridge over Santa Ana River	
R	10.8	connector to SA River Tr	0.1
← L	10.9	SA River Tr "SART" (bike path)	2.3
R	13.2	foot bridge over river	0.1
← L	13.3	continue on "SART" (bike path)	2.2
R	15.5	Exit @Moon Park (Before Frwy)	0.7
← L	15.6	NEVADA	0.2
← L	15.8	NEW HAMPSHIRE	0.4
← L	16.2	IOWA	0.4
← L	16.6	GISLER	0.3
R	16.9	COLLEGE (25←@WATSON)	0.5
← *L	17.4	BAKER	0.5
Control your lane on BAKER & merge left to Left Turn pocket (or Box Turn) @ FAIRVIEW			
← *L	17.9	FAIRVIEW	0.0
R	17.9	into Mesa North Shopping Center:	

 **FRENCH's / STARBUCKS / JUICE IT UP**  
Baker & Fairview, Costa Mesa

	@Mile		Dist
R	18.1	FAIRVIEW (or sidewalk)	0.1
R	18.2	PAULARINO	0.5
R	18.7	BABB	0.1
← L	18.8	BAKER	1.4
← *L	20.2	RED HILL (25→@ALTON)	3.5
R	23.7	< BELL / VICTORY >	0.4
R	24.1	ARMSTRONG	0.3
← *L	24.4	WARNER	0.7
← *L	25.1	TUSTIN RANCH	0.2
R	25.3	WARNER	1.6
R	26.9	W YALE LOOP	1.9
R	28.8	YALE / foot bridge / INMON / YALE	0.7
R	29.5	ROYCE	0.3
← L	29.8	BEECH TREE	0.1
R	29.9	UCP parking lot back to start	

## REMINDERS:

- \*L Box Turn Left if needed 
-  STOP at all STOP SIGNS
- Merge out of BIKE LANES at corners
-  Merge out of RIGHT TURN ONLY LANES
- ...unless allowed:  EXCEPT 
-  PASS on the LEFT



PLEASE report any crash to [crash@bikeirvine.org](mailto:crash@bikeirvine.org)

Comments? Mailto:[bill@bikeirvine.org](mailto:bill@bikeirvine.org)

<https://ridewithgps.com/routes/37968276>

UPDATED: 5/8/24