

# UNIVERSITY #16

30.9 Miles

CF4 (44'/m) +1,378 ft

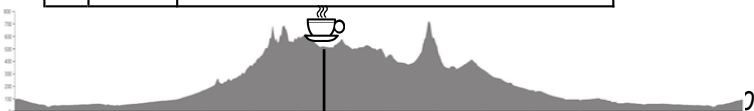
	@Mile		Dist
	E 0.0	UCP Parking Lot	0.1
←	L 0.1	BEECH TREE	0.1
←	L 0.2	ROYCE	0.2
←	L 0.4	MICHELSON	1.1
	R 1.5	HARVARD	2.0
←	*L 3.5	WARNER	0.9
	R 4.4	TUSTIN RANCH	4.5
←	*L 8.9	PIONEER WAY	0.2
	R 9.1	PIONEER	1.5
←	*L 10.6	JAMBOREE <i>push button:</i>	1.8
←	*L 12.4	< CHAPMAN /SANTIAGO CYN >	0.6
←	*L 13.0	NEWPORT	0.0
	R 13.0	1st driveway into parking lot:	



## TRU BRU ORGANIC COFFEE Newport & Chapman, Orange

←	L 13.2	NEWPORT NB (25 goes →)	0.2
←	L 13.4	CHAPMAN WB	0.6
	R 14.0	ORANGE PARK	0.1
	R 14.1	< DANIEL / SADDLEBACK >	0.2
↻	FL 14.3	TURNABOUT	0.1
	FL 14.4	HORSESHOE	0.2
	to 14.6	MEADS (X ORANGE PARK)	0.7
↗	BR 15.3	<MORADA / MEADS>	0.2
←	L 15.5	ORANGE PARK BLVD	0.6
←	L 16.1	E SANTIAGO CYN RD	0.7
←	*L 16.8	N CANNON	1.8
	to 18.6	CRAWFORD CYN (X CHAPMAN)	1.1
	R 19.7	NEWPORT	0.7
←	*L 20.4	FOOTHILL	0.3
	R 20.7	ARROYO	0.8
←	L 21.5	SKYLINE	0.2
	R 21.7	REDHILL	0.3
←	L 22.0	LA COLINA	0.5
	R 22.5	BROWNING	1.0
←	*L 23.5	BRYAN	1.4
	R 24.9	Peters Canyon Tr (bike path)	1.0
	x 25.8	go under HARVARD	
↖	#L 25.9	connector back to HARVARD	0.0
	R 25.9	HARVARD South	3.8
←	*L 29.7	MICHELSON	1.0
	R 30.7	SANDBURG	0.1
←	L 30.8	LEXICON back to start	

Short Cut:



PLEASE report any crash to [crash@bikeirvine.org](mailto:crash@bikeirvine.org)

<https://ridewithgps.com/routes/32694397>

Comments? [Mailto:bill@bikeirvine.org](mailto:bill@bikeirvine.org)

# UNIVERSITY #16 s

25.8 Miles **SHORT CUT**

CF4 (45'/m) +1,179 ft

	@Mile		Dist
	E 0.0	UCP Parking Lot	0.1
←	L 0.1	BEECH TREE	0.1
←	L 0.2	ROYCE	0.2
←	L 0.4	MICHELSON	1.1
	R 1.5	HARVARD	2.0
←	*L 3.5	WARNER	0.9
	R 4.4	TUSTIN RANCH	4.5
←	*L 8.9	PIONEER WAY	0.2
	R 9.1	PIONEER	1.5
←	*L 10.6	JAMBOREE <i>push button:</i>	1.8
←	*L 12.4	< CHAPMAN /SANTIAGO CYN >	0.6
←	*L 13.0	NEWPORT	0.0
	R 13.0	1st driveway into parking lot:	

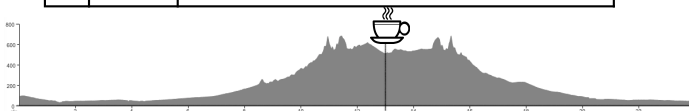


## TRU BRU ORGANIC COFFEE Newport & Chapman, Orange

	R 13.2	NEWPORT SB (30 goes ←)	0.5
←	*L 13.7	CANYON VIEW	0.8
	R 14.5	JAMBOREE	3.4

Skips Scenic Horse Country, and one NASTY climb...  
CHAPMAN, ORANGE PARK  
SADDLEBACK, TURNABOUT,  
HORSESHOE, MEADS  
ORANGE PARK, SANTIAGO  
CANNON (HILL)  
CRAWFORD CANYON  
NEWPORT  
FOOTHILL  
ARROYO  
SKYLINE, REDHILL  
LA COLINA  
BROWNING  
BRYAN

←	*L 17.5	PORTOLA	0.4
	R 17.9	Peters Canyon Tr (bike path)	1.0
	R 18.9	< Hicks / Peters Cnyn > (path)	1.8
	x 20.6	go under HARVARD	
↖	#L 20.7	connector back to HARVARD	0.1
	R 20.8	HARVARD South	3.7
←	*L 24.5	MICHELSON	1.0
	R 25.5	SANDBURG	0.1
←	L 25.6	LEXICON back to start	



PLEASE report any crash to [crash@bikeirvine.org](mailto:crash@bikeirvine.org)



<https://ridewithgps.com/routes/32694235>

Tuesdays.xls

UPDATED:5/10/24

# UNIVERSITY #16 s

25.8 Miles SHORT CUT

	@Mile	CF4 (45'/m) +1,179 ft	Dist
E	0.0	UCP Parking Lot	0.1
←	L 0.1	BEECH TREE	0.1
←	L 0.2	ROYCE	0.2
←	L 0.4	MICHELSON	1.1
	R 1.5	HARVARD	2.0
←	*L 3.5	WARNER	0.9
	R 4.4	TUSTIN RANCH	4.5
←	*L 8.9	PIONEER WAY	0.2
	R 9.1	PIONEER 	1.5
←	*L 10.6	JAMBOREE <i>push button:</i> 	1.8
←	*L 12.4	< CHAPMAN /SANTIAGO CYN >	0.6
←	*L 13.0	NEWPORT	0.0
	R 13.0	1st driveway <i>into parking lot:</i>	



**TRU BRU ORGANIC COFFEE**

Newport & Chapman, Orange

## REMINDERS:

\*L **Box Turn Left** *if needed* 

 **STOP** at all **STOP SIGNS**

Merge out of **BIKE LANES** at corners

 Merge out of **RIGHT TURN ONLY LANES**

*...unless allowed:*  

 **PASS** on the **LEFT**

	@Mile	CF4 (45'/m) +1,179 ft	Dist
R	13.2	NEWPORT SB (30 goes ←)	0.5
←	*L 13.7	CANYON VIEW	0.8
	R 14.5	JAMBOREE	3.4
←	*L 17.5	PORTOLA	0.4
	R 17.9	Peters Canyon Tr ( <i>bike path</i> )	1.0
	R 18.9	< Hicks / Peters Cnyn > ( <i>path</i> )	1.8
	x 20.6	<i>go under HARVARD</i>	
↙	#L 20.7	<i>connector back to HARVARD</i>	0.1
	R 20.8	HARVARD <i>South</i>	3.7
←	*L 24.5	MICHELSON	1.0
	R 25.5	SANDBURG	0.1
←	L 25.6	LEXICON <i>back to start</i>	



PLEASE report any crash to [crash@bikeirvine.org](mailto:crash@bikeirvine.org)



<https://ridewithgps.com/routes/32694235>


Tuesdays.xls

UPDATED:5/10/24

# UNIVERSITY #16

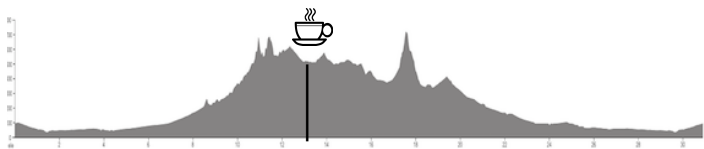
30.9 Miles

	@Mile	CF4 (44'/m) +1,378 ft	Dist
E	0.0	UCP Parking Lot	0.1
←	L 0.1	BEECH TREE	0.1
←	L 0.2	ROYCE	0.2
←	L 0.4	MICHELSON	1.1
	R 1.5	HARVARD	2.0
←	*L 3.5	WARNER	0.9
	R 4.4	TUSTIN RANCH	4.5
←	*L 8.9	PIONEER WAY	0.2
	R 9.1	PIONEER 	1.5
←	*L 10.6	JAMBOREE <i>push button:</i> 	1.8
←	*L 12.4	< CHAPMAN /SANTIAGO CYN >	0.6
←	*L 13.0	NEWPORT	0.0
	R 13.0	1st driveway into parking lot:	

 **TRU BRU ORGANIC COFFEE**  
Newport & Chapman, Orange

**REMINDERS:**

- \*L **Box Turn Left** if needed 
-  **STOP** at all **STOP SIGNS**
- Merge out of **BIKE LANES** at corners
-  Merge out of **RIGHT TURN ONLY LANES**
- ...unless allowed:  **EXCEPT** 
-  **PASS** on the **LEFT**



PLEASE report any crash to [crash@bikeirvine.org](mailto:crash@bikeirvine.org)  
 Comments? [Mailto:bill@bikeirvine.org](mailto:bill@bikeirvine.org)  
<https://ridewithgps.com/routes/32694397> UPDATED:5/10/24

	@Mile	CF4 (45'/m) +1,179 ft	Dist
←	L 13.2	NEWPORT NB (25 goes →)	0.2
←	L 13.4	CHAPMAN WB	0.6
	R 14.0	ORANGE PARK	0.1
	R 14.1	< DANIEL / SADDLEBACK >	0.2
↪	FL 14.3	TURNABOUT	0.1
↪	FL 14.4	HORSESHOE	0.2
	to 14.6	MEADS (X ORANGE PARK)	0.7
↗	BR 15.3	<MORADA / MEADS>	0.2
←	L 15.5	ORANGE PARK BLVD	0.6
←	L 16.1	E SANTIAGO CYN RD	0.7
←	*L 16.8	N CANNON	1.8
	to 18.6	CRAWFORD CYN (X CHAPMAN)	1.1
	R 19.7	NEWPORT	0.7
←	*L 20.4	FOOTHILL	0.3
	R 20.7	ARROYO	0.8
←	L 21.5	SKYLINE	0.2
	R 21.7	REDHILL	0.3
←	L 22.0	LA COLINA	0.5
	R 22.5	BROWNING	1.0
←	*L 23.5	BRYAN	1.4
	R 24.9	Peters Canyon Tr (bike path)	1.0
X	25.8	go under HARVARD	
↙	#L 25.9	connector back to HARVARD	0.0
	R 25.9	HARVARD South	3.8
←	*L 29.7	MICHELSON	1.0
	R 30.7	SANDBURG	0.1
←	L 30.8	LEXICON back to start	