






Nojoqui Falls out & back (NO FREEWAY)

@Mile 24.1 Miles 1,240ft CF5 (51'/m) Dist

	@Mile	Dist	
	0.0	50 ft	exit Hampton Inn @ DAMASSA
← L	0.1	0.4	McMURAY
← L	0.5	2.7	ROUTE 246
R	3.2	0.1	NYKOBING
← L	3.3	0.2	AARHUS
← L	3.5	0.0	FIFTH
R	3.5	0.3	OAK
R	3.8	6.3	ALISAL
← L	10.1	0.2	Nojoqui Falls Park 
U	10.3	0.2	Park & walk to see falls 
← L	10.5	0.8	ALISAL continue west
R	11.3	0.8	OLD COAST HWY 
← L	12.1	0.1	Regroup at Folded Hills Winery 
R	12.2	0.8	OLD COAST HWY return
← L	13.0	7.2	ALISAL
← L	20.2	0.2	COPENHAGEN
← L	20.4	0.0	ATTERDAG
R	20.4	0.2	COPENHAGEN
R	20.6	0.1	FIFTH
← L	20.7	2.9	MISSION / HWY 246
R	23.6	0.5	McMURRAY
R	24.1		DAMASSA back to Inn



PLEASE report incident to crash@bikeirvine.org

Comments? [Mailto:rides@bikeirvine.org](mailto:rides@bikeirvine.org)





<https://ridewithgps.com/routes/45039836>

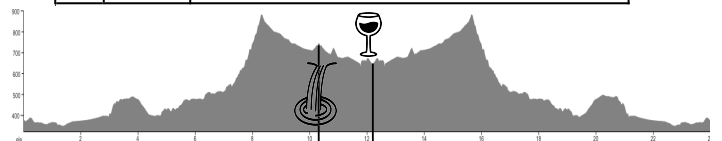
Solvang Remotes.xlsx

11/22/2023

Nojoqui Falls out & back (NO FREEWAY)

@Mile 24.1 Miles 1,240ft CF5 (51'/m) Dist

	@Mile	Dist	
	0.0	50 ft	exit Hampton Inn @ DAMASSA
← L	0.1	0.4	McMURAY
← L	0.5	2.7	ROUTE 246
R	3.2	0.1	NYKOBING
← L	3.3	0.2	AARHUS
← L	3.5	0.0	FIFTH
R	3.5	0.3	OAK
R	3.8	6.3	ALISAL
← L	10.1	0.2	Nojoqui Falls Park 
U	10.3	0.2	Park & walk to see falls 
← L	10.5	0.8	ALISAL continue west
R	11.3	0.8	OLD COAST HWY 
← L	12.1	0.1	Regroup at Folded Hills Winery 
R	12.2	0.8	OLD COAST HWY return
← L	13.0	7.2	ALISAL
← L	20.2	0.2	COPENHAGEN
← L	20.4	0.0	ATTERDAG
R	20.4	0.2	COPENHAGEN
R	20.6	0.1	FIFTH
← L	20.7	2.9	MISSION / HWY 246
R	23.6	0.5	McMURRAY
R	24.1		DAMASSA back to Inn



PLEASE report incident to crash@bikeirvine.org

Comments? [Mailto:rides@bikeirvine.org](mailto:rides@bikeirvine.org)

<https://ridewithgps.com/routes/45039836>

Solvang Remotes.xlsx

11/22/2023