


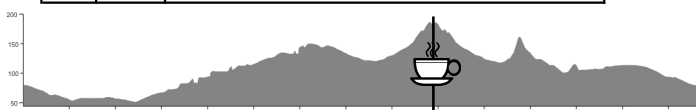
## DEERFIELD #20 - SHORT

14.6 Miles

	@Mile	CF1 (17.7'/m) +/-259 ft	Dist
R	0.1	IRVINE CENTER	0.9
← *L	1.0	HARVARD	1.4
X	2.4	BARRRANCA	
R	2.4	@ SW❖ corner to S Diego Crk Tr	0.0
↙ #L	2.4	San Diego Creek Tr (upstream)	2.5
↙ #L	4.9	Jeffrey Sidepath (South)	0.1
← L	5.0	San Diego Creek Tr (bike path)	1.1
↗ BR	6.1	exit S D Creek Tr to SAND CNYN	0.0
R	6.1	SAND CANYON	0.3
↗ JR	6.4	@ SW❖ of ALTON on Freeway Tr	1.0
← L	7.4	Bridge over freeway	0.1
↪ FR	7.5	down from bridge	0.1
↘ #R	7.6	Juanita Moe Trail (bike path)	1.0
R	8.6	SAND CANYON	0.1
°L	8.7	QUAIL HILL (¾ circle)	0.1
← *L	8.8	PASSAGE	0.2

 **STARBUCKS / MAG'S**  
PASSAGE & QUAIL HILL

R	9.0	QUAIL HILL (left lane)	0.1
°L	9.1	SHADY CANYON (¾ circle)	0.0
R	9.1	@ Immediate Crosswalk	0.0
R	9.1	Shady Canyon Trail (bike path)	0.1
← L	9.2	Juanita Moe Trail (bike path)	1.0
to	10.2	University Trail (bike path)	0.6
R	10.8	STRAWBERRY FARM /	0.0
X	10.8	UNIVERSITY	
to	10.8	MICHELSON	0.6
R	11.4	<YALE / INMON> / bridge / YALE	0.4
R	11.8	EAST YALE LOOP	2.1
R	13.9	YALE	0.2
← *L	14.1	IRVINE CENTER	0.4
R	14.5	DEERWOOD to start	



Report mishaps to [crash@bikeirvine.org](mailto:crash@bikeirvine.org) rev 10/1/22


QUESTIONS/COMMENTS: [rides@bikeirvine.org](mailto:rides@bikeirvine.org)

SAT20-S <https://ridewithgps.com/routes/29272818>

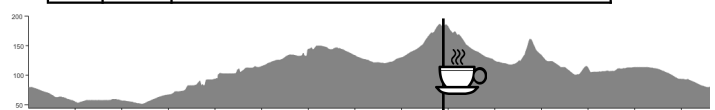
## DEERFIELD #20 - SHORT

14.6 Miles

	@Mile	CF1 (17.7'/m) +/-259 ft	Dist
R	0.1	IRVINE CENTER	0.9
← *L	1.0	HARVARD	1.4
X	2.4	BARRRANCA	
R	2.4	@ SW❖ corner to S Diego Crk Tr	0.0
↙ #L	2.4	San Diego Creek Tr (upstream)	2.5
↙ #L	4.9	Jeffrey Sidepath (South)	0.1
← L	5.0	San Diego Creek Tr (bike path)	1.1
↗ BR	6.1	exit S D Creek Tr to SAND CNYN	0.0
R	6.1	SAND CANYON	0.3
↗ JR	6.4	@ SW❖ of ALTON on Freeway Tr	1.0
← L	7.4	Bridge over freeway	0.1
↪ FR	7.5	down from bridge	0.1
↘ #R	7.6	Juanita Moe Trail (bike path)	1.0
R	8.6	SAND CANYON	0.1
°L	8.7	QUAIL HILL (¾ circle)	0.1
← *L	8.8	PASSAGE	0.2

 **STARBUCKS / MAG'S**  
PASSAGE & QUAIL HILL

R	9.0	QUAIL HILL (left lane)	0.1
°L	9.1	SHADY CANYON (¾ circle)	0.0
R	9.1	@ Immediate Crosswalk	0.0
R	9.1	Shady Canyon Trail (bike path)	0.1
← L	9.2	Juanita Moe Trail (bike path)	1.0
to	10.2	University Trail (bike path)	0.6
R	10.8	STRAWBERRY FARM /	0.0
X	10.8	UNIVERSITY	
to	10.8	MICHELSON	0.6
R	11.4	<YALE / INMON> / bridge / YALE	0.4
R	11.8	EAST YALE LOOP	2.1
R	13.9	YALE	0.2
← *L	14.1	IRVINE CENTER	0.4
R	14.5	DEERWOOD to start	



Report mishaps to [crash@bikeirvine.org](mailto:crash@bikeirvine.org) rev 10/1/22


QUESTIONS/COMMENTS: [rides@bikeirvine.org](mailto:rides@bikeirvine.org)

SAT20-S <https://ridewithgps.com/routes/29272818>

**DEERFIELD #20 - MEDIUM**

28.2 Miles

	@Mile	CF4 (48.1'/m) +/-1,357 ft	Dist
R	0.1	IRVINE CENTER	0.9
R	1.0	HARVARD	0.8
X	1.8	WALNUT	0.1
R	1.9	Peters Cyn Trail (bike path)	1.0
↘ #R	2.9	Exit back to BRYAN	0.1
R	3.0	BRYAN (West)	1.3
R	4.3	BROWNING	1.5
←	L 5.8	BEVERLY GLEN	0.2
R	6.0	SKYLINE	0.3
←	L 6.3	SKYLINE @ RACQUET HILL	0.4
R	6.7	FOOTHILL	0.1
↗ BR	6.8	@ fork onto FOOTHILL (DOWN)	0.5
<i>NOT up SKYLINE or LA QUESTA</i>			
←	L 7.3	E LEMON HTS @ LA QUESTA	0.9
R	8.2	LOWER LAKE	0.3
↑	JL 8.5	Sidepath @ NE ❖ corner of LAKE	0.0
to	8.5	Peters Cyn Tr (bike path)	0.2
←	L 8.7	<PETERS CYN / SILVERADO>	0.4
R	9.1	PIONEER	0.4
←	L 9.5	PIONEER WAY	0.2
R	9.7	TUSTIN RANCH	0.2
←	*L 9.9	PORTOLA	3.9
R	13.8	SAND CANYON	2.9
←	L 16.7	LAGUNA CANYON	2.1
R	18.8	QUAIL HILL (1/4 circle)	0.9
R	19.7	PASSAGE	0.1

 **STARBUCKS / MAG'S**  
PASSAGE & QUAIL HILL

R	19.8	QUAIL HILL (#1 left lane-YIELD)	0.1
°L	19.9	SHADY CNYN (¾ circle - YIELD)	0.1
↗ JR	20.0	Shady Cyn Tr (path) @FOSSIL	2.2
R	22.2	exit path on sidewalk:SHADY CY	0.1
R	22.3	SUNNYHILL	0.2
R	22.5	TURTLE ROCK	0.5
R	23.0	RIDGELINE /	1.4
X	24.4	UNIVERSITY	
to	24.4	ROSA DREW	0.3
←	L 24.7	MICHELSON	0.3
R	25.0	<YALE / INMON> / bridge / YALE	0.4
R	25.4	EAST YALE LOOP	2.1
R	27.5	YALE	0.2
←	*L 27.7	IRVINE CENTER	0.4
R	28.1	DEERWOOD to start	




Report mishaps to [crash@bikeirvine.org](mailto:crash@bikeirvine.org) rev 10/1/22  
 QUESTIONS/COMMENTS: [rides@bikeirvine.org](mailto:rides@bikeirvine.org)  
 SAT20-M <https://ridewithgps.com/routes/29272025>

**DEERFIELD #20 - MEDIUM**

28.2 Miles

	@Mile	CF4 (48.1'/m) +/-1,357 ft	Dist
R	0.1	IRVINE CENTER	0.9
R	1.0	HARVARD	0.8
X	1.8	WALNUT	0.1
R	1.9	Peters Cyn Trail (bike path)	1.0
↘ #R	2.9	Exit back to BRYAN	0.1
R	3.0	BRYAN (West)	1.3
R	4.3	BROWNING	1.5
←	L 5.8	BEVERLY GLEN	0.2
R	6.0	SKYLINE	0.3
←	L 6.3	SKYLINE @ RACQUET HILL	0.4
R	6.7	FOOTHILL	0.1
↗ BR	6.8	@ fork onto FOOTHILL (DOWN)	0.5
<i>NOT up SKYLINE or LA QUESTA</i>			
←	L 7.3	E LEMON HTS @ LA QUESTA	0.9
R	8.2	LOWER LAKE	0.3
↑	JL 8.5	Sidepath @ NE ❖ corner of LAKE	0.0
to	8.5	Peters Cyn Tr (bike path)	0.2
←	L 8.7	<PETERS CYN / SILVERADO>	0.4
R	9.1	PIONEER	0.4
←	L 9.5	PIONEER WAY	0.2
R	9.7	TUSTIN RANCH	0.2
←	*L 9.9	PORTOLA	3.9
R	13.8	SAND CANYON	2.9
←	L 16.7	LAGUNA CANYON	2.1
R	18.8	QUAIL HILL (1/4 circle)	0.9
R	19.7	PASSAGE	0.1

 **STARBUCKS / MAG'S**  
PASSAGE & QUAIL HILL

R	19.8	QUAIL HILL (#1 left lane-YIELD)	0.1
°L	19.9	SHADY CNYN (¾ circle - YIELD)	0.1
↗ JR	20.0	Shady Cyn Tr (path) @FOSSIL	2.2
R	22.2	exit path on sidewalk:SHADY CY	0.1
R	22.3	SUNNYHILL	0.2
R	22.5	TURTLE ROCK	0.5
R	23.0	RIDGELINE /	1.4
X	24.4	UNIVERSITY	
to	24.4	ROSA DREW	0.3
←	L 24.7	MICHELSON	0.3
R	25.0	<YALE / INMON> / bridge / YALE	0.4
R	25.4	EAST YALE LOOP	2.1
R	27.5	YALE	0.2
←	*L 27.7	IRVINE CENTER	0.4
R	28.1	DEERWOOD to start	



Report mishaps to [crash@bikeirvine.org](mailto:crash@bikeirvine.org) rev 10/1/22  
 QUESTIONS/COMMENTS: [rides@bikeirvine.org](mailto:rides@bikeirvine.org)  
 SAT20-M <https://ridewithgps.com/routes/29272025>

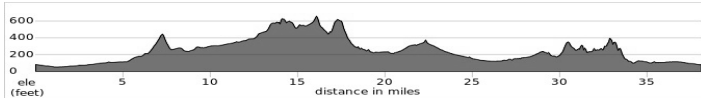
## DEERFIELD #20 - LONG

37.9 Miles

	@Mile	CF5 (53.9'/m) +/-2,041 ft	Dist
	R	0.1 IRVINE CTR / EDINGER	3.0
	R	3.1 RED HILL	2.8
←	L	5.9 SE SKYLINE	0.3
	R	6.2 ARROYO	0.7
	R	6.9 FOOTHILL	0.6
←	L	7.5 SKYLINE (uphill)	0.2
↗	BR	7.7 @ fork onto FOOTHILL	0.5
<i>NOT up SKYLINE or LA QUESTA</i>			
←	L	8.2 E LEMON HTS @ LA QUESTA	0.9
	R	9.1 LOWER LAKE	0.2
↖	JL	9.3 Sidepath @ NE❖ corner of LAKE	0.1
	to	9.4 Peters Cyn Tr (bike path)	0.2
←	L	<PETERS CYN / SILVERADO>	0.4
←	L	10.0 PIONEER	1.1
←	*L	11.1 JAMBOREE	2.0
	X	<CHAPMAN / SANTIAGO CYN>	
←	L	13.1 E SANTIAGO CYN	0.5
←	*L	13.6 NEWPORT BLVD	4.8
←	*L	18.4 IRVINE BLVD	5.6
	R	24.0 SAND CANYON	3.0
←	*L	27.0 BARRANCA	0.3
	R	27.3 LAGUNA CANYON	1.0
	R	28.3 QUAIL HILL (1/4 circle)	0.9
	R	29.2 PASSAGE	0.1

**STARBUCKS / MAG'S**  
PASSAGE & QUAIL HILL

	R	29.3 QUAIL HILL	0.1
	°L	29.4 SHADY CNYN (¾ circle - YIELD)	0.2
↖	JR	29.6 Shady Cyn Tr (path @FOSSIL)	2.1
	R	31.7 exit path on sidewalk:SHADY CY	0.1
	R	31.8 SUNNYHILL	0.2
	R	32.0 TURTLE ROCK	0.6
	R	32.6 RIDGELINE	1.4
	R	34.0 UNIVERSITY	0.4
↖	JR	34.4 Uni.Tr @ ❖STRAWBERRY FRM	0.5
↗	BR	34.9 to Jeffrey Bridge over FRWY	0.3
←	L	35.2 Freeway Tr/Jeffrey Tr (bike path)	0.3
↖	JL	35.5 onto JEFFREY @QUAILCREEK	1.2
←	*L	36.7 IRVINE CENTER	1.1
	R	37.8 DEERWOOD to start	



Report mishaps to [crash@bikeirvine.org](mailto:crash@bikeirvine.org) rev 10/1/22  
 QUESTIONS/COMMENTS: [rides@bikeirvine.org](mailto:rides@bikeirvine.org)  
 SAT20L2 <https://ridewithgps.com/routes/30827075>

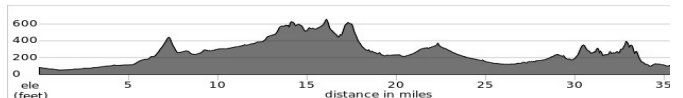
## DEERFIELD #20 - LONG

37.9 Miles

	@Mile	CF5 (53.9'/m) +/-2,041 ft	Dist
	R	0.1 IRVINE CTR / EDINGER	3.0
	R	3.1 RED HILL	2.8
←	L	5.9 SE SKYLINE	0.3
	R	6.2 ARROYO	0.7
	R	6.9 FOOTHILL	0.6
←	L	7.5 SKYLINE (uphill)	0.2
↗	BR	7.7 @ fork onto FOOTHILL	0.5
<i>NOT up SKYLINE or LA QUESTA</i>			
←	L	8.2 E LEMON HTS @ LA QUESTA	0.9
	R	9.1 LOWER LAKE	0.2
↖	JL	9.3 Sidepath @ NE❖ corner of LAKE	0.1
	to	9.4 Peters Cyn Tr (bike path)	0.2
←	L	<PETERS CYN / SILVERADO>	0.4
←	L	10.0 PIONEER	1.1
←	*L	11.1 JAMBOREE	2.0
	X	<CHAPMAN / SANTIAGO CYN>	
←	L	13.1 E SANTIAGO CYN	0.5
←	*L	13.6 NEWPORT BLVD	4.8
←	*L	18.4 IRVINE BLVD	5.6
	R	24.0 SAND CANYON	3.0
←	*L	27.0 BARRANCA	0.3
	R	27.3 LAGUNA CANYON	1.0
	R	28.3 QUAIL HILL (1/4 circle)	0.9
	R	29.2 PASSAGE	0.1

**STARBUCKS / MAG'S**  
PASSAGE & QUAIL HILL

	R	29.3 QUAIL HILL	0.1
	°L	29.4 SHADY CNYN (¾ circle - YIELD)	0.2
↖	JR	29.6 Shady Cyn Tr (path @FOSSIL)	2.1
	R	31.7 exit path on sidewalk:SHADY CY	0.1
	R	31.8 SUNNYHILL	0.2
	R	32.0 TURTLE ROCK	0.6
	R	32.6 RIDGELINE	1.4
	R	34.0 UNIVERSITY	0.4
↖	JR	34.4 Uni.Tr @ ❖STRAWBERRY FRM	0.5
↗	BR	34.9 to Jeffrey Bridge over FRWY	0.3
←	L	35.2 Freeway Tr/Jeffrey Tr (bike path)	0.3
↖	JL	35.5 onto JEFFREY @QUAILCREEK	1.2
←	*L	36.7 IRVINE CENTER	1.1
	R	37.8 DEERWOOD to start	



Report mishaps to [crash@bikeirvine.org](mailto:crash@bikeirvine.org) rev 10/1/22  
 QUESTIONS/COMMENTS: [rides@bikeirvine.org](mailto:rides@bikeirvine.org)  
 SAT20L2 <https://ridewithgps.com/routes/30827075>