

DEERFIELD #2 - SHORT

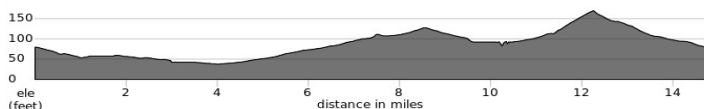
14.9 Miles

	@Mile	FLAT +/-190 ft	Dist
R	0.0	IRVINE CENTER	1.0
*L	1.0	HARVARD	1.8
R	2.8	ALTON	1.7
R	4.5	RED HILL	3.5
*L	8.0	BRYAN	0.5
X	8.5	NEWPORT	0.2

STARBUCKS

Corner BRYAN & NEWPORT, TUSTIN

to	8.7	BRYAN (<i>X NEWPORT</i>)	3.6
R	12.3	YALE	2.0
R	14.3	IRVINE CENTER	0.4
R	14.7	DEERWOOD	END

Questions/Comments: rides@bikeirvine.orgReport mishaps to crash@bikeirvine.orgSAT02 S <https://ridewithgps.com/routes/34559013>**DEERFIELD #2 - SHORT**

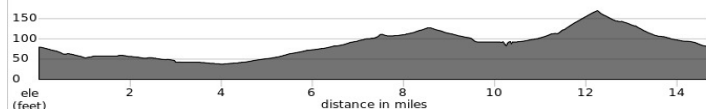
14.9 Miles

	@Mile	FLAT +/-190 ft	Dist
R	0.0	IRVINE CENTER	1.0
*L	1.0	HARVARD	1.8
R	2.8	ALTON	1.7
R	4.5	RED HILL	3.5
*L	8.0	BRYAN	0.5
X	8.5	NEWPORT	0.2

STARBUCKS / TOGO'S

Corner BRYAN & NEWPORT

to	8.7	BRYAN (<i>X NEWPORT</i>)	3.6
R	12.3	YALE	2.0
R	14.3	IRVINE CENTER	0.4
R	14.7	DEERWOOD	END

Questions/Comments: rides@bikeirvine.orgReport mishaps to crash@bikeirvine.orgSAT02 S <https://ridewithgps.com/routes/34559013>**DEERFIELD #2 - SHORT**

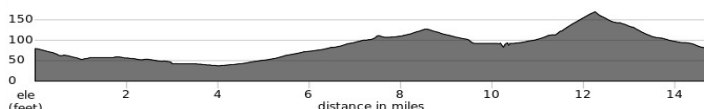
14.9 Miles

	Miles	FLAT +/-190 ft	Dist
R	0.0	IRVINE CENTER	1.0
*L	1.0	HARVARD	1.8
R	2.8	ALTON	1.7
R	4.5	RED HILL	3.5
*L	8.0	BRYAN	0.5
X	8.5	NEWPORT	0.2

STARBUCKS

Corner BRYAN & NEWPORT, TUSTIN

to	8.7	BRYAN (<i>X NEWPORT</i>)	3.6
R	12.3	YALE	2.0
R	14.3	IRVINE CENTER	0.4
R	14.7	DEERWOOD <i>to start</i>	

Questions/Comments: rides@bikeirvine.orgReport mishaps to crash@bikeirvine.orgSAT02 S <https://ridewithgps.com/routes/34559013>**DEERFIELD #2 - SHORT**

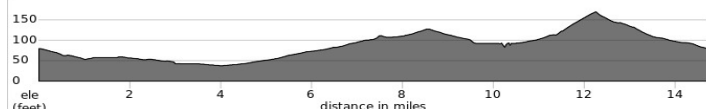
14.9 Miles

	Miles	FLAT +/-190 ft	Dist
R	0.0	IRVINE CENTER	1.0
*L	1.0	HARVARD	1.8
R	2.8	ALTON	1.7
R	4.5	RED HILL	3.5
*L	8.0	BRYAN	0.5
X	8.5	NEWPORT	0.2

STARBUCKS

Corner BRYAN & NEWPORT, TUSTIN

to	8.7	BRYAN (<i>X NEWPORT</i>)	3.6
R	12.3	YALE	2.0
R	14.3	IRVINE CENTER	0.4
R	14.7	DEERWOOD <i>to start</i>	

Questions/Comments: rides@bikeirvine.orgReport mishaps to crash@bikeirvine.orgSAT02 S <https://ridewithgps.com/routes/34559013>

DEERFIELD #2 - MEDIUM

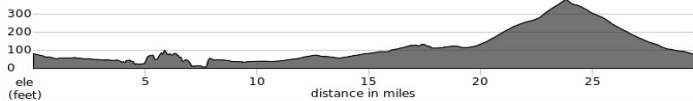
31.8 Miles

	@Mile	ROLLY +/-659 ft	Dist
R	0.1	IRVINE CENTER	0.9
*L	1.0	HARVARD	4.8
R	5.8	CALIFORNIA	0.2
R	6.0	CAMPUS	2.4
R	8.4	VON KARMAN	2.0
*L	10.4	ALTON	0.8
R	11.2	RED HILL	1.5
R	12.7	VALENCIA	1.0
*L	13.7	TUSTIN RANCH RD	2.6
R	16.3	GREENWAY	0.2
FL	16.5	LA COLINA	1.0
L	17.5	RED HILL	1.0
R	18.5	BRYAN	0.5
X	19.0	NEWPORT AVE	0.1

STARBUCKS

Corner BRYAN & NEWPORT, TUSTIN

L	19.1	NEWPORT AVE	0.4
R	19.5	IRVINE BLVD	6.5
R	26.0	BOSQUE	1.0
R	27.0	GREAT PRK /	0.9
to	27.9	TRABUCO	1.8
*L	29.7	YALE	1.6
R	31.3	IRVINE CENTER	0.4
R	31.7	DEERWOOD <i>to start</i>	

Questions/Comments: rides@bikeirvine.orgReport mishaps to crash@bikeirvine.org @2/10/22SAT02 M <https://ridewithgps.com/routes/31573032>**DEERFIELD #2 - MEDIUM**

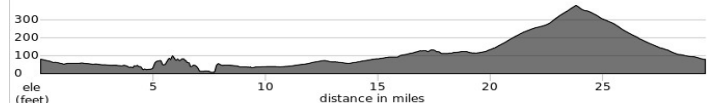
31.8 Miles

	@Mile	ROLLY +/-659 ft	Dist
R	0.1	IRVINE CENTER	0.9
*L	1.0	HARVARD	4.8
R	5.8	CALIFORNIA	0.2
R	6.0	CAMPUS	2.4
R	8.4	VON KARMAN	2.0
*L	10.4	ALTON	0.8
R	11.2	RED HILL	1.5
R	12.7	VALENCIA	1.0
*L	13.7	TUSTIN RANCH RD	2.6
R	16.3	GREENWAY	0.2
FL	16.5	LA COLINA	1.0
L	17.5	RED HILL	1.0
R	18.5	BRYAN	0.5
X	19.0	NEWPORT AVE	0.1

STARBUCKS

Corner BRYAN & NEWPORT, TUSTIN

L	19.1	NEWPORT AVE	0.4
R	19.5	IRVINE BLVD	6.5
R	26.0	BOSQUE	1.0
R	27.0	GREAT PRK /	0.9
to	27.9	TRABUCO	1.8
*L	29.7	YALE	1.6
R	31.3	IRVINE CENTER	0.4
R	31.7	DEERWOOD <i>to start</i>	

Questions/Comments: rides@bikeirvine.orgReport mishaps to crash@bikeirvine.org @2/10/22SAT02 M <https://ridewithgps.com/routes/31573032>

DEERFIELD #2 - LONG

42.8 Miles

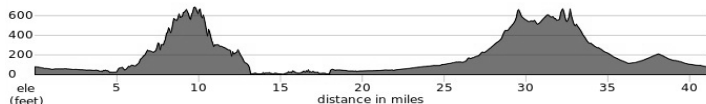
@Mile HILLY +/-2,040 ft Dist

R	0.0	IRVINE CENTER	1.0
*L	1.0	HARVARD	4.7
R	5.7	CALIFORNIA	0.9
L	6.6	ANTEATER	0.4
R	7.0	BONITA CANYON	0.2
*L	7.2	TURTLE RIDGE	0.5
L	7.7	NEWPORT COAST >>CAUTION WHEN CROSSING EXIT<<	1.4
R	9.1	SAN JOAQUIN HILLS	4.1
R	13.2	BACK BAY DR	2.3
L	15.5	EASTBLUFF/UNIVERSITY	1.8
*L	17.3	CAMPUS	1.3
R	18.6	VON KARMAN/TUSTIN RCH	6.5
R	25.1	GREENWAY / LA COLINA (X TUSTIN RNCH)	1.2
L	26.3	RED HILL	1.0
R	27.3	BRYAN	0.5
X	27.8	NEWPORT	0.1

STARBUCKS

Corner BRYAN & NEWPORT, TUSTIN

L	27.9	NEWPORT (north)	4.9
R	32.8	CHAPMAN	0.6
R	33.4	JAMBOREE	3.5
*L	36.9	PORTOLA	1.1
R	38.0	CULVER	0.3
*L	38.3	MEADOWOOD	0.7
R	39.0	YALE	3.4
R	42.4	IRVINE CENTER	0.4
R	42.8	DEERWOOD to start	

Questions/Comments: rides@bikeirvine.orgReport mishaps to crash@bikeirvine.org

SAT02 L

<https://ridewithgps.com/routes/31572976>**DEERFIELD #2 - LONG**

42.8 Miles

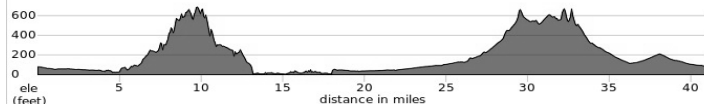
@Mile HILLY +/-2,040 ft Dist

R	0.0	IRVINE CENTER	1.0
*L	1.0	HARVARD	4.7
R	5.7	CALIFORNIA	0.9
L	6.6	ANTEATER	0.4
R	7.0	BONITA CANYON	0.2
*L	7.2	TURTLE RIDGE	0.5
L	7.7	NEWPORT COAST >>CAUTION WHEN CROSSING EXIT<<	1.4
R	9.1	SAN JOAQUIN HILLS	4.1
R	13.2	BACK BAY DR	2.3
L	15.5	EASTBLUFF/UNIVERSITY	1.8
*L	17.3	CAMPUS	1.3
R	18.6	VON KARMAN/TUSTIN RCH	6.5
R	25.1	GREENWAY / LA COLINA (X TUSTIN RNCH)	1.2
L	26.3	RED HILL	1.0
R	27.3	BRYAN	0.5
X	27.8	NEWPORT	0.1

STARBUCKS

Corner BRYAN & NEWPORT, TUSTIN

L	27.9	NEWPORT (north)	4.9
R	32.8	CHAPMAN	0.6
R	33.4	JAMBOREE	3.5
*L	36.9	PORTOLA	1.1
R	38.0	CULVER	0.3
*L	38.3	MEADOWOOD	0.7
R	39.0	YALE	3.4
R	42.4	IRVINE CENTER	0.4
R	42.8	DEERWOOD to start	

Questions/Comments: rides@bikeirvine.orgReport mishaps to crash@bikeirvine.org

SAT02 L

<https://ridewithgps.com/routes/31572976>